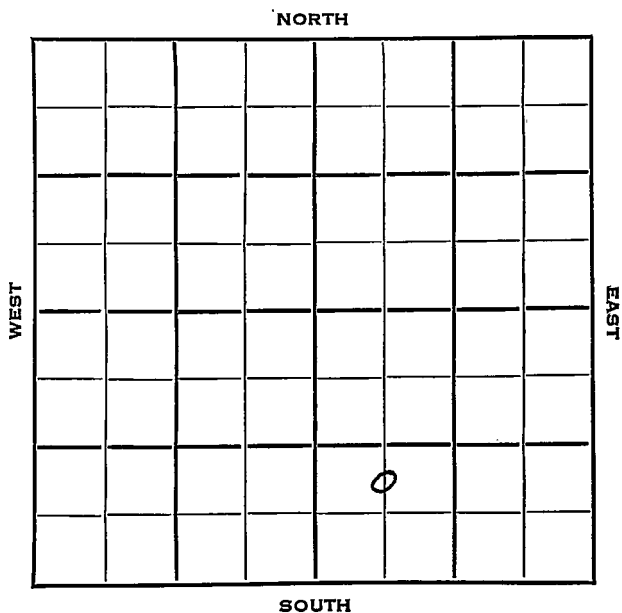


Section 4 Township 22 Range 8W

Well No. #2 Mayer

Company Tom Allen



SEC. 4	TWP. 22	R. 8W ✓
-----------	------------	------------

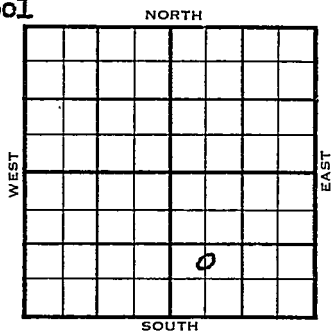
WELL NO. #2 Mayer FARM

COMPANY Tom Allen

CONTRACTOR Tom Allen

**Sterling Pool**

\_\_\_\_\_ Ft. from N. Line  
 990 \_\_\_\_\_ Ft. from S. Line  
 \_\_\_\_\_ Ft. from E. Line  
 660 \_\_\_\_\_ Ft. from W. Line



C N L SW SE

	ELEVATION	REPORT
1953	1660'	
9/2		Spud 8-29-53 8" @ 210'
9/9		Dr1g 410' Br. L. 2976, Lans 3001, Miss 3371 RTD 3374' 5" @ 3374'
9/16		DD 3400, 3 goph, DE 3434 TD KH 3431 NS PB 3398, Sd-o-frac
9/23		No report
9/30		Spud 8-29-53 D & A TD 3434' 8" @ 210' Br. Lime 2976, Lans 3001, Miss 3371, TD 3374' 5" @ 3374' DD 3400 3 goph DD 3434 Kh. 3431 PB 3398 sd-oil-frac PB 3330 36/ 3297-3303 500 A S/ 111 gw 1 go 3 hr. D & A

**ABANDONED**

County Rice State Kansas

Sec. 4 (Blk. 22 (Sur. 8W Map No. 22) (Rge.)

Operator Tom Allen

Well No. 2 Farm Mayer

Elev. 1660 Location C N L SW SE


990 Ft. From S Line SE

660 Ft. From W Line Quarter

1st. Report SEP 2 1953

Completion \_\_\_\_\_

Remarks \_\_\_\_\_


Tom Allen - Contr.

Spudding Date 8-29-53

Drilg. Data Sterling Pool

8" @ 210 drilg. 410

County Rice State Kansas  
 Sec. 4 (Blk.) 22 (Sur.) 8W Map No.  
 Operator Tom Allen  
 Well No. 2 Farm Mayer  
 Elev. 1660 Location C N L SW SE



990 Ft. From S Line SE  
660 Ft. From W Line Quarter  
 Ist. Report  
 Completion SEP 30 1953  
 Remarks Sterling Pool  
Tom Allen - Contr.  
 Spudding Date 8-29-53

Drlg. Data D & A TD 3434  
8" @ 210 Br. lime 2976 Lans. 3001  
Miss. 3371 TD 3374 5" @ 3374 DD 3400  
3 goph DD 3434 Kh. 3431 PB 3398  
sd-oil-frac PB 3330 36/ 3297-3303  
500 A S/ 111 gw 1 go 3 hr.

D & A