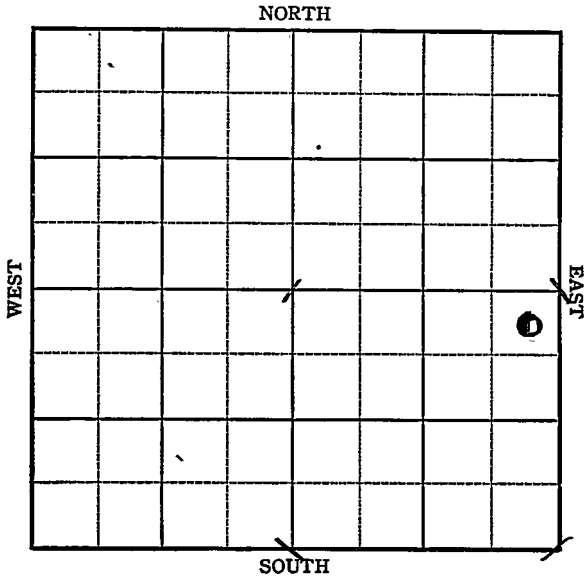


Section 4 Township 22 Range 12W

Well No. #1 Schrader

Company Mazda Oil



KANSAS


Stafford

Sec. 4 Twp. 22 R. 12-W

Well No. #1 Schrader Farm

Mazada Company

NORTH



330 Ft. from N. Line

_____ Ft. from S. Line

330 Ft. from E. Line

_____ Ft. from W. Line

Sittner

Elev. 1859

SOUTH

REPORT

1944

- 3/15 10" @ 190
Drlg. 770'
- 3/22 Drlg. 2824
- 3/29 Lans 3283
Cong. 3527
Viola 3542
Drlg. 3642
- 4/5 Simpson 3592
Arb 3646
TD 3667

ABANDONED

KANSAS
 Map No. 10 Sec. 4 Twp. 22 R. 12W

Well No. 1 Schrader

Mazda Oil Company

FIRST REPORT

Contractor

NE SE

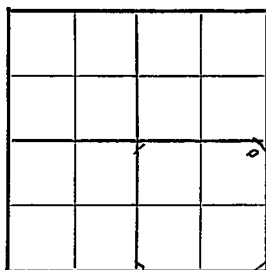
SECTION PLAT

330 Ft. from N. Line

_____ Ft. from S. Line

330 Ft. from E. Line

_____ Ft. from W. Line



Sittner Pool

Location _____

Rig up _____

Drilling and Remarks:

10" - 190'

770

RECORD

Cased _____ in., _____ ft.

Sand _____

Gas _____

Oil _____

Total Depth _____

PRODUCTION

1st 24 hrs. Nat. _____

1st 24 hrs. after shot _____

Gas _____ Cu. Ft.

Dry Hole _____

Abandoned _____

Date

MAR 15 1944 19

S. J. LEWIS Scout

KANSAS
 Map No. 756 Sec. 4 Twp. 22 R. 12W

Well No. 1 Schrader

Mazda Oil Company

ABANDONED Contractor

NE SE

SECTION PLAT

330 Ft. from N. Line

_____ Ft. from S. Line

330 Ft. from E. Line

_____ Ft. from W. Line

			o

Sittner Pool

Location _____

Rig up _____

Drilling and Remarks:

Simpson 8592

Per 8646

RECORD

Cased _____ in., _____ ft.

Sand _____

Gas _____

Oil _____

Total Depth 3667

PRODUCTION

1st 24 hrs. Nat. _____

1st 24 hrs. after shot _____

Gas _____ Cu. Ft.

Dry Hole _____

Abandoned _____

Date

APR 5 1944 19

S. J. LEWIS Scout