

KANSAS

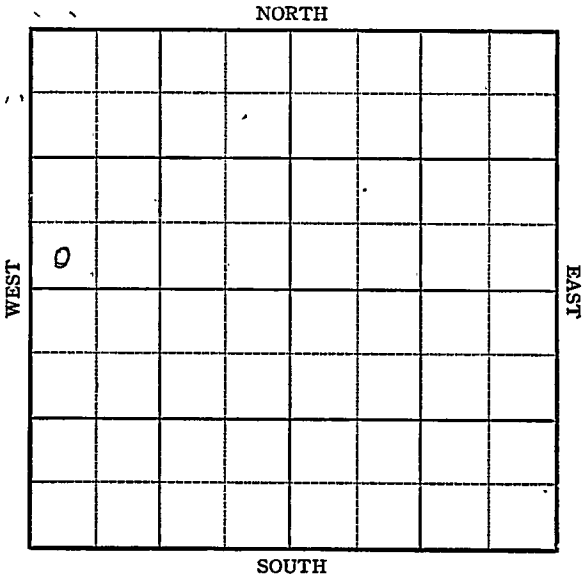
FORM 51 5M PETROL

Stafford

Section 4 Township 22 Range 12 W

Well No. #1 Sittner

Company Marlyn Oil



Sec. 4 Twp. 22 R. 12-W

Well No. #1 Sittner Farm

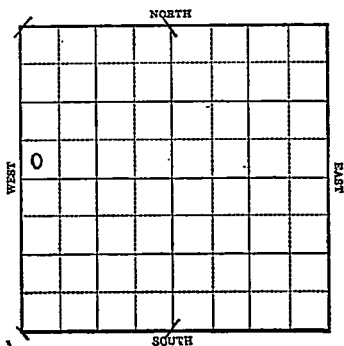
Marlyn Oil Company

_____ Ft. from N. Line

330 Ft. from S. Line

_____ Ft. from E. Line

330 Ft. from W. Line



1943

R E P O R T

9/22 8" @ 260'
Drlg. 2160'

9/29 Lans 3326
BKC 3550
Viola 3600
Arb 3673
T.D. 3680 Sat.
un Csg.

10/6 5" @ 3675'
Rust

10/13 Arb 3673
5" @ 3675
HRW
T.D. 3685'

ABANDONED

KANSAS
 Map No. 2/6 Sec. 4 Twp. 22 R. 12W

Well No. 1 Sittner

Marlyn Oil

Company

FIRST REPORT

Contractor

SW NW

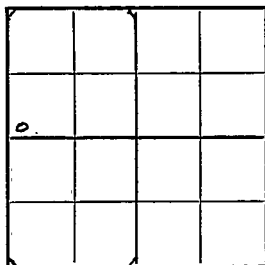
SECTION PLAT

_____ Ft. from N. Line

330 Ft. from S. Line

_____ Ft. from E. Line

330 Ft. from W. Line



Drach Pool

Location _____

Rig up _____

Drilling and Remarks:

8" - 260

2160 Drill

RECORD

Cased _____ in., _____ ft.

Sand _____

Gas _____

Oil _____

Total Depth _____

PRODUCTION

1st 24 hrs. Nat. _____

1st 24 hrs. after shot _____

Gas _____ Cu. Ft.

Dry Hole _____

Abandoned _____

Date

SEP 22 1943

19

S. J. LEWIS

Scout

MSAS

Map No. 46 Sec. 4 Twp. 22 R. 12W

Well No. L. Sittner

Marlyn Oil Company

ABANDONED Contractor

SW NW

SECTION PLAT

<i>b</i>			

_____ Ft. from N. Line

330 Ft. from S. Line

_____ Ft. from E. Line

330 Ft. from W. Line

Drach Pool

Location _____

Rig up _____

Drilling and Remarks:

Per 83623

5' @ 3675

AFW

RECORD

Cased _____ in., _____ ft.

Sand _____

Gas _____

Oil _____

Total Depth 3685

PRODUCTION

1st 24 hrs. Nat. _____

1st 24 hrs. after shot _____

Gas _____ Cu. Ft.

Dry Hole _____

Abandoned _____

Date

OCT 13 1943

19

S. J. LEWIS

Scout