

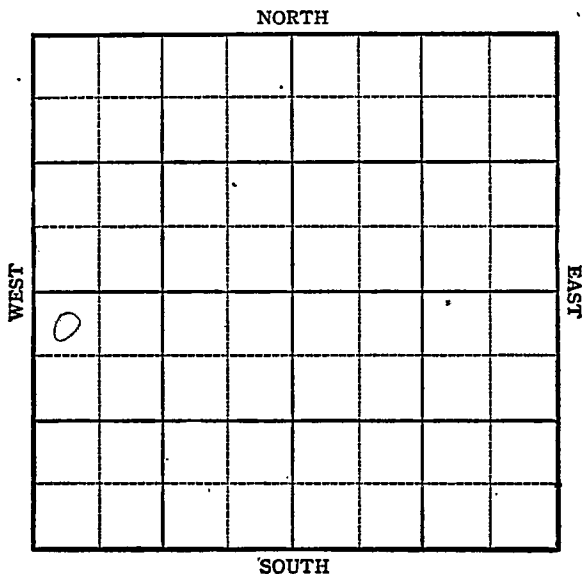
KANSAS

Stafford

Section 4 Township 22 Range 12W

Well No. #1 Sittner

Company H A Hershfield




Sec. 4 Twp. 22 R. 12W

Well No. #1 Sittner Farm

H. A. Hershfield Company

Sittner

NORTH



 Ft. from N. Line

330 Ft. from S. Line

 Ft. from E. Line

330 Ft. from W. Line

NW SW

to bear 1872 SOUTH

1944

REPORT

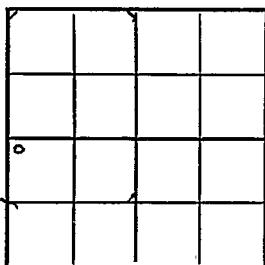
- 8/16 Loc.
- 8/23 Drk.
- 8/30 10" @ 239 WOC
- 9/8 Drlg. 2727
- 9/13 Lans 3324
- Drlg. 3504
- 9/21 ~~Viols 3327~~
- Lans 3325
- Simp 3617
- Arb 3672
- TD 3673
- ~~5" @ 3672 RUST~~
- 9/21 Viols 3576
- Simp 3615
- Arb 3667-70TD
- 5" @ 3367 RUST
- 9/28 " " " "
- 10/4 Arb. 3667
- 5" @ 3617
- TD 3685
- HFW

ABANDONED

Pool Name Sittner
 Map No. 46 Sec. 4 Twp. 22 R. 12W
 Well No. 1 Sittner
H. A. Hershfield Company
FIRST REPORT Contractor
NW SW

SECTION PLAT

 Ft. from N. Line
330 Ft. from S. Line
 Ft. from E. Line
330 Ft. from W. Line



Stafford County

Location X
 Rig up
 Drilling and Remarks:

RECORD

Cased in., ft.
 Sand
 Gas
 Oil
 Total Depth

PRODUCTION

1st 24 hrs. Nat.
 1st 24 hrs. after shot
 Gas Cu. Ft.
 Dry Hole
 Abandoned

Date

AUG 16 1944 19 S. J. LEWIS Scout

Pool Name SittnerMap No. 46 Sec. 4 Twp. 22 R. 12WWell No. 1 SittnerH. A. Hershfield CompanyABANDONED Contractor

NW SW

SECTION PLAT

_____ Ft. from N. Line

330 Ft. from S. Line

_____ Ft. from E. Line

330 Ft. from W. Line

0			

Stafford County

Location _____

Rig up _____

Drilling and Remarks:

Cor 836675" @ 3617XFN

RECORD

Cased _____ in., _____ ft.

Sand _____

Gas _____

Oil _____

Total Depth 3685

PRODUCTION

1st 24 hrs. Nat. _____

1st 24 hrs. after shot _____

Gas _____ Cu. Ft.

Dry Hole _____

Abandoned _____

Date

OCT 4 1944

19

S. J. LEWIS

Scout