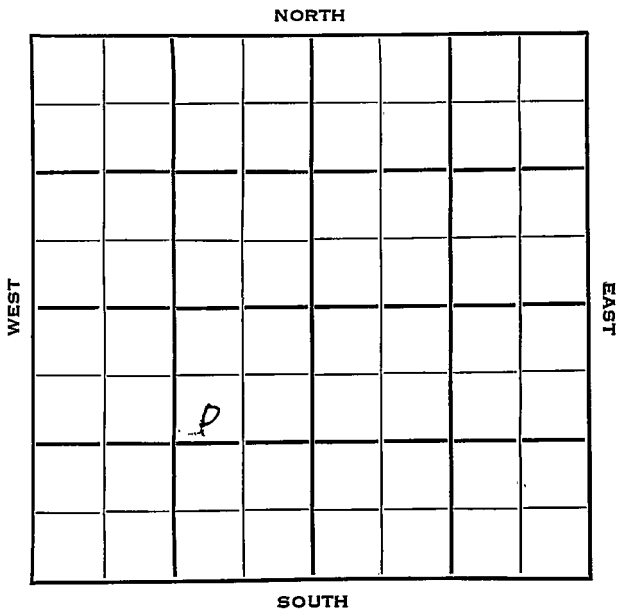


Section 5 Township 22 Range 13W

Well No. #1 Rickert

Company Petroleum Inc.



Sec. 5 Twp. 22 R. 13 W

Well No. # 1 Rickert Farm

Petroleum Inc. Company

Garvie Contractor

Diamond Pool

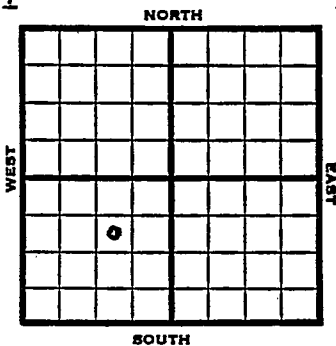
990 Ft. from N. Line

Ft. from S. Line

990 Ft. from E. Line

Ft. from W. Line

SW NE SW



1953

Elev. 1909' REPORT

3/25

Spud 3-18-53
8" @ 313 Anhy 788'
Drlg. 3278'

4/1

Spud 3-18-53 D & A TD 3802'
8" @ 313 Anhy 788 Heeb 3268'
Br line 3400' Lans. 3412'
DST 3421-49 open 1 hr. rec 65' mud
975# Viola 3701'
DST 3674-3733 open 1 hr, rec 25' mud
O# Simp. 3748' Arb. 3796
DST 3797-3802 open 1 hr. rec 30' mud
360' wtr. 1030#
TD 3802' D & A

ABANDONED

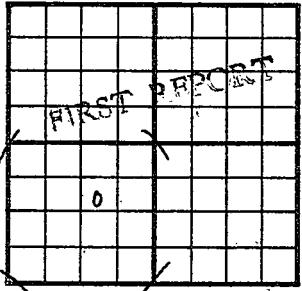
County Stafford State Kansas

Sec. 5 (Blk. Twp.) 22 (Sur. Rge.) 13W Map No.

Operator Petroleum Inc.

Well No. 1 Farm Rickert

Elev. _____ Location SW NE SW



990 Ft. From N Line SW

990 Ft. From E Line Quarter

1st. Report MAR 25 1953

Completion _____

Remarks _____

Garvie - Contr.

Spudding Date 3-18-53

Drlg. Data Diamond Pool

8" @ 313 Anhy 788 drlg. 3278

