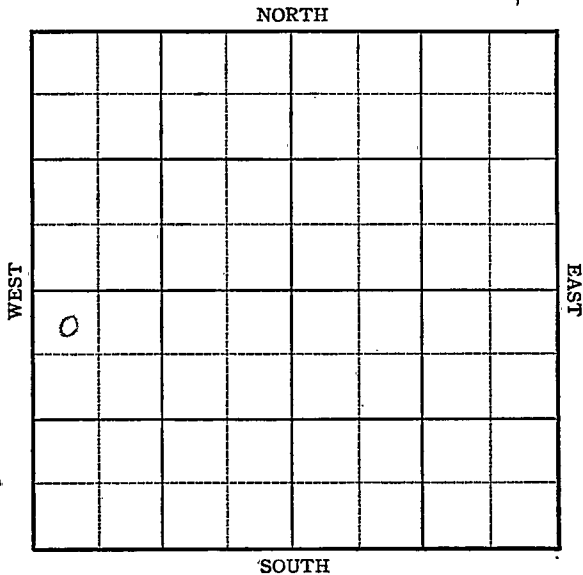


Section 7 Township 22 Range 15W

Well No. #1 Hartman

Company Vickers



Sec. 7 Twp. 22 R. 15W

Well No. #1 Hartman Farm  
Vickers Company


**Wildcat**

330 Ft. from N. Line

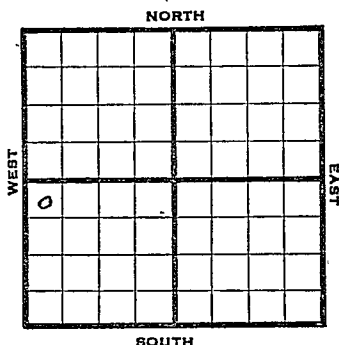
\_\_\_\_\_ Ft. from S. Line

\_\_\_\_\_ Ft. from E. Line

330 Ft. from W. Line



NW SW 12-225-16W



1945

R E P O R T

3/14 R U R  
3-20 Set 10" @ 648'  
Drilling 1380'  
3-29 Anhydrite 965'  
Lansing 3570'  
Drilling 3580'  
4/4 Cong 3927  
Simp 4095  
Arb 4100  
TD 4127

**ABANDONED**

Pool Name WildcatMap No. 82 Sec. 7 Twp. 22 R. 15WWell No. 1 HartmanVickers

Company

FIRST REPORT

Contractor

NW SW

## SECTION PLAT

o			

330 Ft. from N. Line

\_\_\_\_\_ Ft. from S. Line

\_\_\_\_\_ Ft. from E. Line

330 Ft. from W. LinePawnee

Location \_\_\_\_\_

Rig up \_\_\_\_\_

Drilling and Remarks:

RUR*Int. File*

## RECORD

Cased \_\_\_\_\_ in., \_\_\_\_\_ ft.

Sand \_\_\_\_\_

Gas \_\_\_\_\_

Oil \_\_\_\_\_

Total Depth \_\_\_\_\_

## PRODUCTION

1st 24 hrs. Nat. \_\_\_\_\_

1st 24 hrs. after shot \_\_\_\_\_

Gas \_\_\_\_\_ Cu. Ft.

Dry Hole \_\_\_\_\_

Abandoned \_\_\_\_\_

Date

MAR 14 1945

19

S. J. LEWIS

Scout

Pool Name WildcatMap No. 182 Sec. 7 Twp. 22 R. 15WWell No. 1 HartmanVickers CompanyABANDONED Contractor

NW SW

## SECTION PLAT

330 Ft. from N. Line       Ft. from S. Line       Ft. from E. Line330 Ft. from W. Line

o			

Pawnee County

Location \_\_\_\_\_

Rig up \_\_\_\_\_

Drilling and Remarks:

*Comp 3927*  
*Surf 4095*  
*Cr 44100*

## RECORD

Cased \_\_\_\_\_ in., \_\_\_\_\_ ft.

Sand \_\_\_\_\_

Gas \_\_\_\_\_

Oil \_\_\_\_\_

Total Depth 4127

## PRODUCTION

1st 24 hrs. Nat. \_\_\_\_\_

1st 24 hrs. after shot \_\_\_\_\_

Gas \_\_\_\_\_ Cu. Ft.

Dry Hole \_\_\_\_\_

Abandoned \_\_\_\_\_

Date

APR 4 1945 19 \_\_\_\_\_S. J. LEWIS Scout