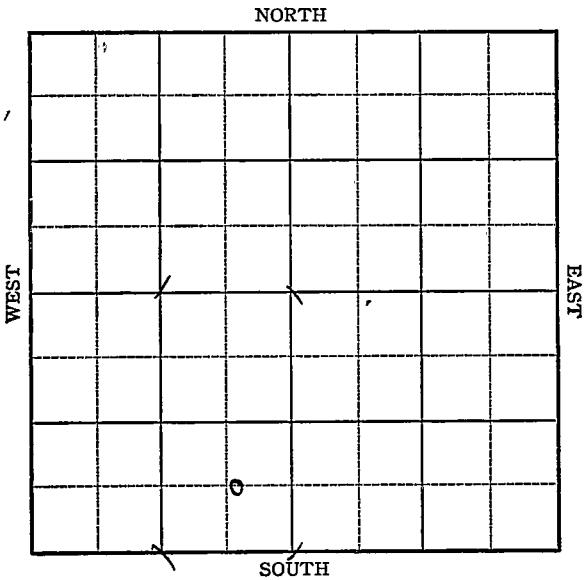


Section 7 Township 22 Range 12-W

Well No. #1 Alpers

Company Atlantic Production



Sec. 7 Twp. 22 R. 12-W

Well No. #1 Alpers Farm

Atlantic Reduction Company

(Drack)

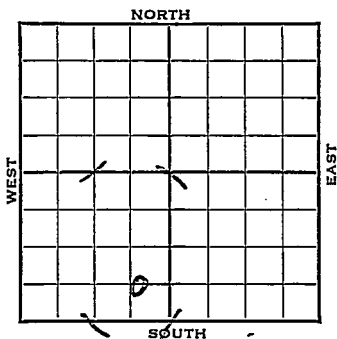
\_\_\_\_\_ Ft. from N. Line

660 Ft. from S. Line

618 Ft. from E. Line

\_\_\_\_\_ Ft. from W. Line

*Elev. 1884*



1942	REPORT
7/15	8" - 225' WOC.
7/22	Anhy 700' Rilay 1830'
	Drlg. 3090'
7/29	Lans. 3334 S.O. 3379-3401
	Viola 3583 Simp. 3620'
	Arb. 3673-75 T.D.
	5" - 3673 RUST
8/5	T.D. 3677 swab 3 oil per hr. 4 hrs.
8/12	1000 acid
8/19	" "
8/27	" "
9/2	Arb. 3673 5" - 3673
	1000 acid
	T.D. 3677
	Pump 573 Pot.
	gravity 36.5

**COMPLETED**

Stafford **KANSAS**Map No. 46 Sec. 7 Twp. 22 R. 12WWell No. 1 AlpersAtlantic Production Company**FIRST REPORT**

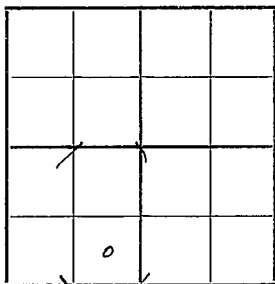
Contractor

**C SE SW****SECTION PLAT**

\_\_\_\_\_ Ft. from N. Line

660 Ft. from S. Line618 Ft. from E. Line

\_\_\_\_\_ Ft. from W. Line

**DRACK POOL**

Location \_\_\_\_\_

Rig up \_\_\_\_\_

Drilling and Remarks:

**8" - 225'****Waiting on  
cement****RECORD**

Cased \_\_\_\_\_ in., \_\_\_\_\_ ft.

Sand \_\_\_\_\_

Gas \_\_\_\_\_

Oil \_\_\_\_\_

Total Depth \_\_\_\_\_

**PRODUCTION**

1st 24 hrs. Nat. \_\_\_\_\_

1st 24 hrs. after shot \_\_\_\_\_

Gas \_\_\_\_\_ Cu. Ft.

Dry Hole \_\_\_\_\_

Abandoned \_\_\_\_\_

Date

JUL 15 1942 19**S. J. LEWIS**

Scout

Stafford

Map No. 46 Sec. 7 Twp. 22 R. 12WWell No. 1 AlpersAtlantic Production CompanyCOMLETEL

Contractor

C SE SW

## SECTION PLAT

         Ft. from N. Line660 Ft. from S. Line618 Ft. from E. Line         Ft. from W. Line


DRACK POOLLocation         Rig up         

Drilling and Remarks:

Car 436235" @ 36731000 acidPump 573 Pt.36-5 Gr

## RECORD

Cased          in.,          ft.Sand         Gas         Oil         Total Depth 3677

## PRODUCTION

1st 24 hrs. Nat.         1st 24 hrs. after shot         Gas          Cu. Ft.Dry Hole         Abandoned         

Date

SEP 2 1942 19S. J. LEWIS Scout