KANSAS
FORM 51 5M 1-42 PETROL

Stafford

Section 7" Township 22 Range 12-W

Well No. #3 Albers

Company Atlantic Prod.

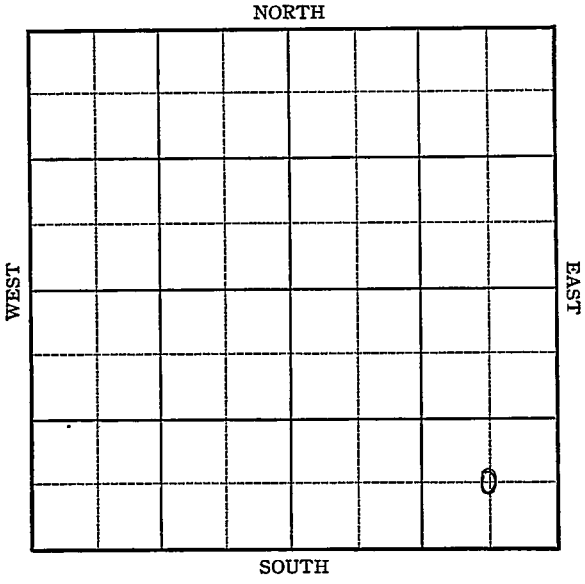

Form 252-A
5M 5-42 Petrol

KANSAS

Stafford

Sec. 7 Twp. 22 R. 12-W

Well No. #3 Albers Farm

Atlantic Prod. Company

Drach

____ Ft. from N. Line

660 Ft. from S. Line

660 Ft. from E. Line

____ Ft. from W. Line

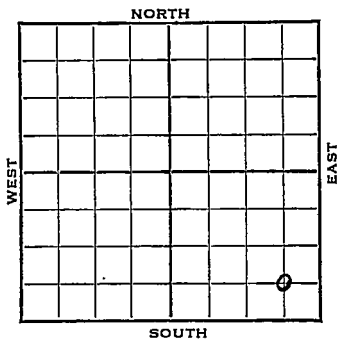

Elev. 1877

1943	REPORT
3/3	8" Casing set 235' WOC. A & B Leases all Albers.
3/10	Drlg. 2828'
3/17	Lans 3326 Congl. 3369 Viola 3583 Simp 3628 Arb 3672-76T.D. 5" Casing set 3672 RUST SO.
3/24	T.D. 3678-3100' oil 6 hrs.
3/31	Arb 3672 5" @ 3672 Depth Pot. 940' Gr. 37 T.D. 3678'

COMPLETED

Form 26 200 Bks 5-42 Petrol

KANSAS

Stafford

Map No. 26 Sec. 7 Twp. 22 R. 12W

Well No. 3 Albers

Atlantic Production Company

FIRST REPORT Contractor

C SE SE

SECTION PLAT

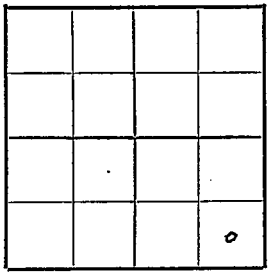

____ Ft. from N. Line

660 Ft. from S. Line

660 Ft. from E. Line

____ Ft. from W. Line

DRACH POOL

Location

Rig up

Drilling and Remarks:

8"-235' W.O.C.

A & B Leases

all Albers

RECORD

Cased ____ in., ____ ft.

Sand

Gas

Oil

Total Depth

PRODUCTION

1st 24 hrs. Nat.

1st 24 hrs. after shot

Gas ____ Cu. Ft.

Dry Hole

Abandoned

Date

MAR 3 1943 19

S. J. LEWIS Scout

Form 26 200 Bks 5-42 Petrol

Stafford

Map No. KANSAS 46 Sec. 7 Twp. 22 R. 12W

Well No. 3 Albers

Atlantic Production Company

COMPLETED

Contractor

C SE SE

SECTION PLAT

			0



Ft. from N. Line

660 Ft. from S. Line

660 Ft. from E. Line

Ft. from W. Line

DRACH POOL

Location

Rig up

Drilling and Remarks:

Ar 3672

5 @ 3672

Depth. Pot. 940

37 2 Gr

RECORD

Cased in., ft.

Sand

Gas

Oil

Total Depth 3678.

PRODUCTION

1st 24 hrs. Nat.

1st 24 hrs. after shot

Gas Cu. Ft.

Dry Hole

Abandoned

Date

MAR 3 1 1943 19

S. J. LEWIS Scout