KANSAS
FORM 51 5M 1-42 PETROL

Stafford

Section 7 Township 22 Range 12-W

Well No. #5 Alpers

Company Atlantic

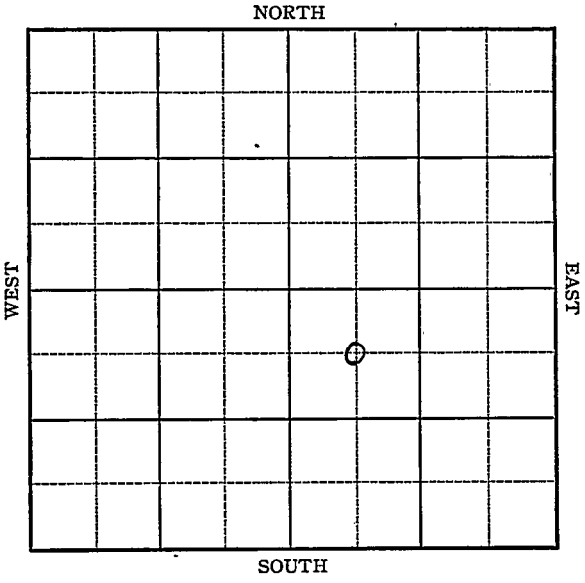

FORM 252-A
5M 9-42 GASS

KANSAS

Stafford

Sec. 7 Twp. 22 R. 12-W

Well No. #5 Alpers Farm

Atlantic Company

660 Ft. from N. Line

Ft. from S. Line

Ft. from E. Line

660 Ft. from W. Line

Elev. 1890

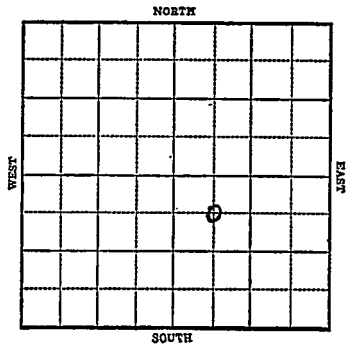

1943	REPORT
5/5	Location
5/12	Rotary
5/19	10" @ 231 Drlg. 1575
5/26	Lans 3396 Cong 3626 Arb 3727 Drlg. 3742
6/2	Lans 3348 Cong 3583 Viola 3598 Arb 3688-90T.D. 7" @ 3688 RUST.
6/9	Arb. 3688 7" @ 3688' T.D. 3690' 500 gal acid Depth Pot 1904 Gravity 37.2

COMPLETED

Form 26 200 Bks. 5-42 Petrol Stafford

KANSAS

Map No. Sec. 7 Twp. 22 R. 12W

Well No. 5 Alpers

Atlantic Company

FIRST REPORT Contractor

C NW SE

660 Ft. from N. Line

Ft. from S. Line

Ft. from E. Line

660 Ft. from W. Line

DRACH POOL

SECTION PLAT



Location XXX

Rig up

Drilling and Remarks:

RECORD

Cased in., ft.

Sand

Gas

Oil

Total Depth

PRODUCTION

1st 24 hrs. Nat.

1st 24 hrs. after shot

Gas Cu. Ft.

Dry Hole

Abandoned

Date

MAY 5 1943 19 S. J. LEWIS Scout

Form 26 200 Bks 5-42 Petrol

KANSAS 46 Stafford

Map No. 46 Sec. 7 Twp. 22 R. 12W

Well No. 5 Alpers

Atlantic Company

COMPLETED Contractor

C NW SE

660 Ft. from N. Line

_____ Ft. from S. Line

_____ Ft. from E. Line

660 Ft. from W. Line

SECTION PLAT



DRACH POOL

Location

Rig up

Drilling and Remarks:

Cir 3688

7" @ 3688.

500 Acid

Depth PB 1904

37½ Gr

RECORD

Cased ____ in., ____ ft.

Sand

Gas

Oil

Total Depth 3690

PRODUCTION

1st 24 hrs. Nat.

1st 24 hrs. after shot

Gas Cu. Ft.

Dry Hole

Abandoned

Date

JUN 9 1943 19

S. T. LEWIS Scout