

Stafford

FORM 51

KANSAS

Section 8 Township 22 Range 13W

Well No. #1 Garvin

Company Greenland Drlg.

NORTH

	0						

WEST

EAST

SOUTH

Stafford KANSAS

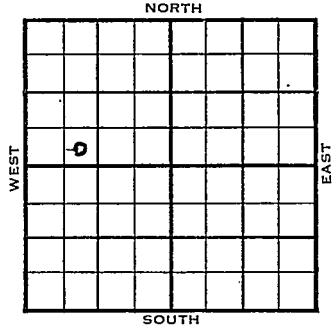
SEC.	TWP.	R.
8	22	13W ✓

WELL NO. _____
 COMPANY 1 Garvin FARM

CONTRACTOR Greenland Drlg.

Greenland Drlg.
Diamond Pool

_____ Ft. from N. Line
330 Ft. from S. Line
 _____ Ft. from E. Line
990 Ft. from W. Line



SE SW NW
 PETR., Inc. Farmout

1954	ELEVATION 1913'	REPORT
------	--------------------	--------

1/13 Spud 1-11-54
 8" @ 306', WOC

1/20 Heeb 3309 Br li 3440 Lans 3453'
 Drlg. 3580'

1/27 Spud 1-11-54
 D & A
 TD 3925'
 8" @ 306'
 Heeb 3309', Br. Lime 3440', Lans 3453'
 Cong 3755', Viola 3891'
 TD 3925'
 D & A

ABANDONED

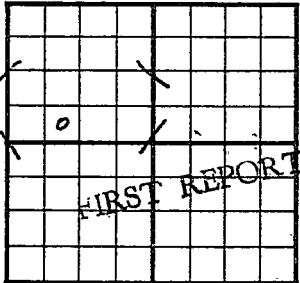
County **Stafford** State **Kansas**

Sec. **8** (Blk. **22** (Sur. **13W** Map No.

Operator **Greenland Drlg.**

Well No. **1** Farm **Garvin**

Elev. Location **SE SW NW**



330 Ft. From **S** Line **NW**

990 Ft. From **W** Line Quarter

Ist. Report **JAN 1 3 1954**

Completion

Remarks **Pet. Inc. farmout**

Greenland Drlg. - Contr.

Spudding Date **1-11-54**

Drlg. Data **Diamond Pool**

8" @ 306 WOC

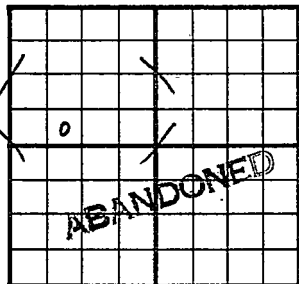
County Stafford State Kansas

Sec. 8 (Blk.) 22 (Sur.) 13W Map No.

Operator Greenland Drlg.

Well No. 1 Farm Garvin

Elev. 1913 Location SE SW NW



330 Ft. From S Line NW

990 Ft. From W Line Quarter

Ist. Report

Completion JAN 27 1954

Remarks Diamond Pool

Greenland Drlg. - Contr.

Spudding Date 1-11-54

Drlg. Data D & A TD 3925

8" @ 306 Heeb. 3309 Br. limé 3440

Lans. 3453 Cong. 3755 Viola 3891

TD 3925 D & A

J. G. McGEHEE