KANSAS FORM S-5 SM PETROL

Stafford

Section 8 Township 22 Range 12W

Well No. #1 Charles

Company Atlantic

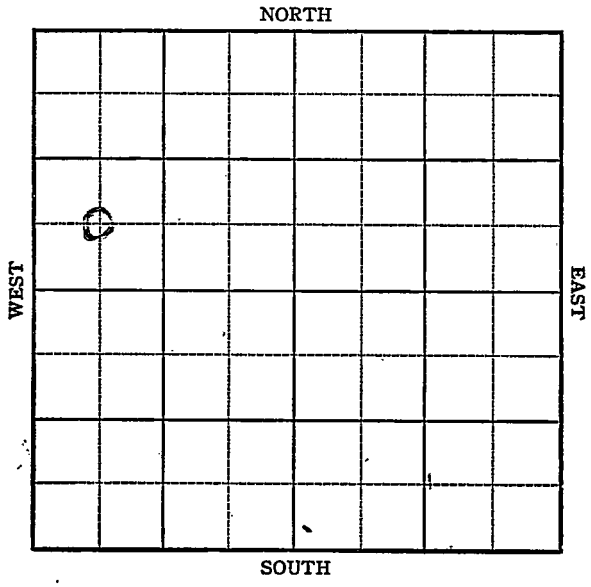

FORM 252-A
5M 3-44 PETROL

Stafford

KANSAS

Sec. 8 Twp. 22 R. 12W

Well No. #1 Charles Farm

Atlantic Company

Drach

_____ Ft. from N. Line

660 Ft. from S. Line

_____ Ft. from E. Line

660 Ft. from W. Line

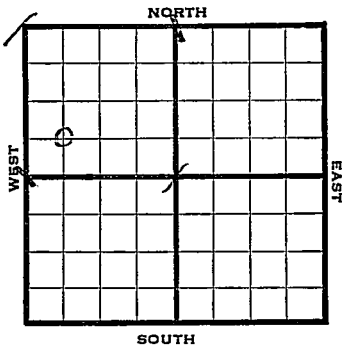

1944	REPORT
4/19	Location
4/26	Surface hole
5/3	8" @ 276' Drlg. 2215
5/10	Lans 3329 Viola 3580 Simp 3617 Arb 3673-76 TD 5" @ 3674 RUST
5/17	2800' oil in 10 hrs. S.W.
5/24	" " " "
5/31	" " " "
6/7	5" @ 3674 Arb. 3673 TD 3677 500 acid Depth Pot. 661 Grav. 37.2

COMPLETED

FORM 26 200 BKS. 2-44 PETROL

KANSAS

Pool Name Drach

Map No. 46 Sec. 8 Twp. 22 R. 12W

Well No. 1 Charles

Atlantic Company

FIRST REPORT Contractor

C SW NW

SECTION PLAT

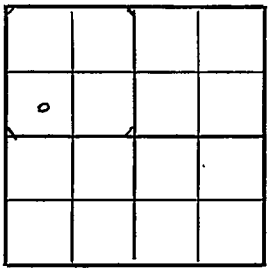

Ft. from N. Line

660 Ft. from S. Line

Ft. from E. Line

660 Ft. from W. Line

Stafford County

Location X

Rig up

Drilling and Remarks:

RECORD

Cased in., ft.

Sand

Gas

Oil

Total Depth

PRODUCTION

1st 24 hrs. Nat.

1st 24 hrs. after shot

Gas Cu. Ft.

Dry Hole

Abandoned

Date

APR 19 1944 19

S. J. LEWIS Scout

FORM 26 2:0 BKS. 2-44 PETROL

KANSAS

Pool Name Drach

Map No. 46 Sec. 8 Twp. 22 R. 12 W

Well No. 1 Charles

Atlantic Company

COMPLETED Contractor

C SW NW

SECTION PLAT

o			

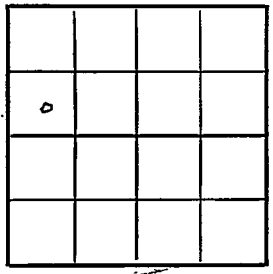

Ft. from N. Line

660 Ft. from S. Line

Ft. from E. Line

660 Ft. from W. Line

Stafford County

Location

Rig up

Drilling and Remarks:

Cr 3673

5" @ 3674

500 Rad

Depth Pot 661

37 2 Gr

RECORD

Cased in., ft.

Sand

Gas

Oil

Total Depth 3677

PRODUCTION

1st 24 hrs. Nat.

1st 24 hrs. after shot

Gas Cu. Ft.

Dry Hole

Abandoned

Date

JUN 7 1944 19

S. J. LEWIS Scout