FORM 51 10M 2-49 PETROL KANSAS Stafford

Section 8 Township 22 Range 12W

Well No. 2 Fischer "B"

Company Atlantic

Brock

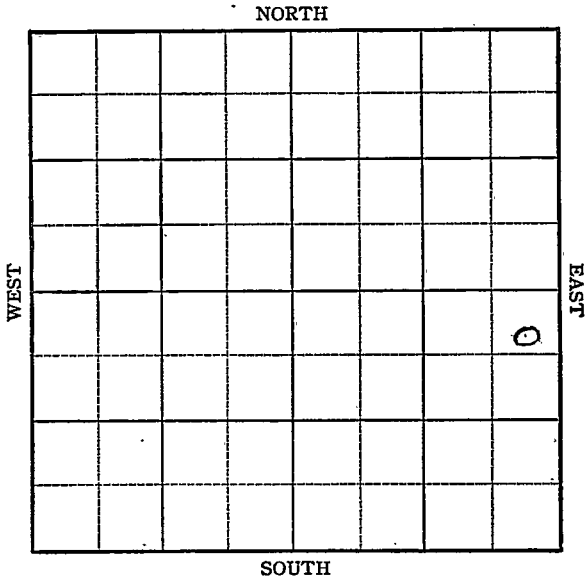

FORM 252-A
5M 10-48 PETROL

KANSAS

Stafford

Sec. 8 Twp. 22 R. 12W

Well No. #2 Fischer "B" Farm

Atlantic Company

Brock Pool

330' Ft. from N. Line

Ft. from S. Line

330' Ft. from E. Line

Ft. from W. Line

NE SE

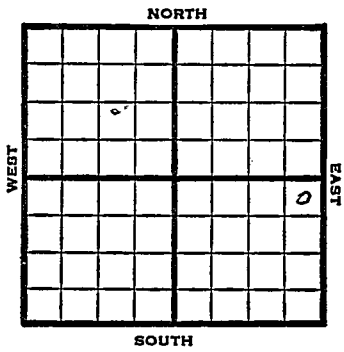

1949	REPORT
	Elev 1873'
3/30	10" @ 275'
	Drlg. 1345'
4/6	Drlg. 3185'
4/12	Lansing 3334'
	Viola 3593'
	Simpson 3636'
	Arbuckle 3691'
	TD 3693'
	7" @ 3692'
4/20	3693 - 2000 acid
	Swb 22 gal fluid PH - 98% W
4/27	"
5/4	"
5/10	"
5/18	"
5/25	"
6/1	"
6/7	"
6/15	"
6/21	"
6/28	"
7/6	"
7/12	"
7/20	TD 3748
7/27	Drlg 3808'
8/3	Drlg. 4021'

OVER

1949

8/10 TD 4120'
Arb. 3691'
7" @ 3692'
4" Liner @ 3748
6000 acid
SWD
Aband.

ABANDONED

Form 26 200 Bks. 9-48 Petrol

Kansas

Brock Pool

Map No. ____ Sec. 8 Twp. 22 R. 12W

Well No. 2 Fischer "B"

Atlantic Company

FIRST REPORT Contractor

NE SE

330 Ft. from N. Line

____ Ft. from S. Line

330 Ft. from E. Line

____ Ft. from W. Line

Stafford County

SECTION PLAT

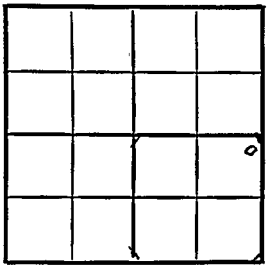

Location ____

Rig up ____

Drilling and Remarks:

10" @ 275
drlg. 1345

RECORD

Cased ____ in., ____ ft.

Sand ____

Gas ____

Oil ____

Total Depth ____

PRODUCTION

1st 24 hrs. Nat. ____

1st 24 hrs. after shot ____

Gas ____ Cu. Ft.

Dry Hole ____

Abandoned ____

Date

MAR 30 1949 19 S. I LEWIS Scout

Form 26 200 Bks. 6-49 Petrol

Brock Pool

Kansas

Map No. K46 Sec. 8 Twp. 22 R. 12W

Well No. 2 Fischer "B"

Atlantic Company

ABANDONED Contractor

NE SE

E 1/1873

SECTION PLAT

			0

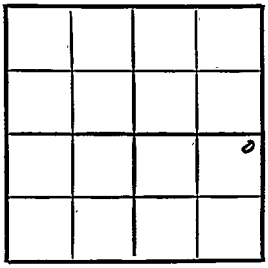

330 Ft. from N. Line

Ft. from S. Line

330 Ft. from E. Line

Ft. from W. Line

Stafford County

Location

Rig up

Drilling and Remarks:

Ar 3691

7" @ 3692

4" liner @ 3748

6000 acid

SWD

RECORD

Cased in., ft.

Sand

Gas

Oil

Total Depth 4120

PRODUCTION

1st 24 hrs. Nat.

1st 24 hrs. after shot

Gas Cu. Ft.

Dry Hole

Abandoned

Date

AUG 10 1949 19 S. J. LEWIS Scout