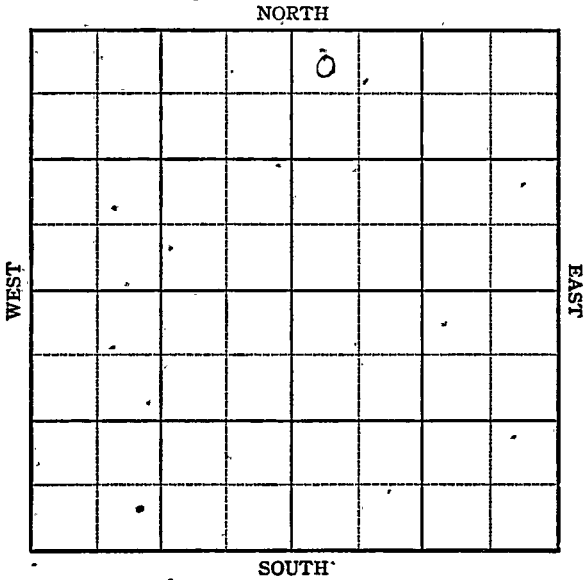


Section 9 Township 22 Range 8-W

Well No. #1 Mayer

Company Holm Drlg



Sec. 9 Twp. 22 R. 8-W

Well No. 1 Mayer Farm

Holm Drlg. Company

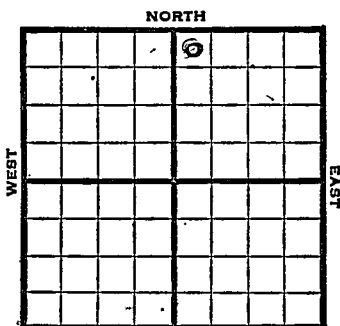
N W NE

330 Ft. from N. Line

\_\_\_\_\_ Ft. from S. Line

\_\_\_\_\_ Ft. from E. Line

330 Ft. from W. Line



Reno County

Elev. Est. 7680'

1947

REPORT

2-12 Location

2/19 Location

2/26 "

3/4 RUR

3/11 8" @ 135  
Drlg 2300'

3/18 No report

3/25 Lans 3020'  
Miss 3428  
TD 3437'  
fail 2½ bbls oil 1½ hrs

4/2 Cong. 3412'  
Miss. 3428'  
TD 3437'.

**ABANDONED**

Map No. 29 Sec. 9 Twp. 22 R. 8W

Well No. 1 Mayer

Holm Drlg. Company

**FIRST REPORT** Contractor

NW NE

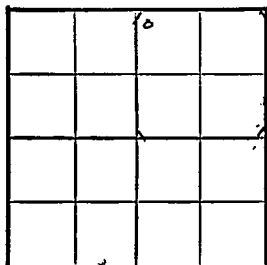
SECTION PLAT

330 Ft. from N. Line

\_\_\_\_\_ Ft. from S. Line

\_\_\_\_\_ Ft. from E. Line

330 Ft. from W. Line



Reno County

Location X

Rig up \_\_\_\_\_

Drilling and Remarks:

RECORD

Cased \_\_\_\_\_ in., \_\_\_\_\_ ft.

Sand \_\_\_\_\_

Gas \_\_\_\_\_

Oil \_\_\_\_\_

Total Depth \_\_\_\_\_

PRODUCTION

1st 24 hrs. Nat. \_\_\_\_\_

1st 24 hrs. after shot \_\_\_\_\_

Gas \_\_\_\_\_ Cu. Ft.

Dry Hole \_\_\_\_\_

Abandoned \_\_\_\_\_

Date

FEB 12 1947 19

S. J. LEWIS Scout

Map No. K49 Sec. 9 Twp. 22 R. 8W

Well No. 1 Mayer

Holm Drlg. Company

**ABANDONED**

Contractor

NW NE

*E1.1680*  
SECTION PLAT

330 Ft. from N. Line

\_\_\_\_\_ Ft. from S. Line

\_\_\_\_\_ Ft. from E. Line

330 Ft. from W. Line

		o	

Reno County

Location \_\_\_\_\_

Rig up \_\_\_\_\_

Drilling and Remarks:

*Comp 3412*  
*Min 3428*

**RECORD**

Cased \_\_\_\_\_ in., \_\_\_\_\_ ft.

Sand \_\_\_\_\_

Gas \_\_\_\_\_

Oil \_\_\_\_\_

Total Depth 3437

**PRODUCTION**

1st 24 hrs. Nat. \_\_\_\_\_

1st 24 hrs. after shot \_\_\_\_\_

Gas \_\_\_\_\_ Cu. Ft.

Dry Hole \_\_\_\_\_

Abandoned \_\_\_\_\_

Date

APR 2 1947 19

S. J. FWIS Scout