


Section 9 Township 22 Range 8W

Well No. #1 Mayer

Company Tom Allan

NORTH



SOUTH

Reno

KANSAS

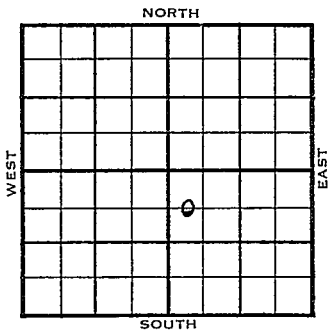
SEC.	TWP.	R.
9	22	8 W ✓

WELL NO. # 1 Mayer FARM

COMPANY Tom Allan

CONTRACTOR Tom Allan

Sterling Pool
 660 Ft. from N. Line
 _____ Ft. from S. Line
 _____ Ft. from E. Line
 330 Ft. from W. Line



C W L NW SE

CSO - Farmout

	ELEVATION	REPORT
1954	1668'	
5/12	Spud 5-8-54 8" @ 183	
5/19	Br. L. 3018', Lans 3044' Drlg 3415'	
6/2	Spud 5-8-54 Oil well TD 3465 8" @ 183 Br. lime 3018 Lans 3044 B KC 3288 Cong. 3448 Miss 3452 TD 3456 5" @ 3455 DD 3465 S/5 BO 5 hr. frac. S/1 BOPH 30% wtr. S/2 BOPH 1 BW Comp. 48 BOPD 24 BW	

COMPLETED

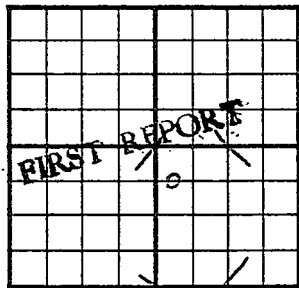
County **Reno** State **Kansas**

Sec. **9** (Blk. Twp.) **22** (Sur. Rge.) **SW** Map No.

Operator **Tom Allan**

Well No. **1** Farm **Mayer**

Elev. Location **C W L NW SE**



660 Ft. From **N** Line **SE**

330 Ft. From **W** Line Quarter

1st. Report **MAY 12 1954**

Completion

Remarks **CSO farmout**

Tom Allan - Contr.

Spudding Date **5-8-54**

Drlg. Data **Sterling Pool**

8" @ 183

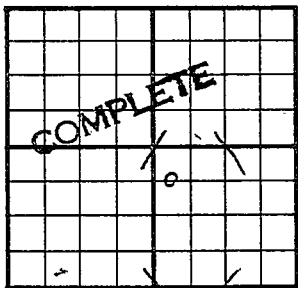
County Reno State Kansas

Sec. 9 (Blk. Twp.) 22 (Sur. Rge.) 8W Map No.

Operator Tom Allan

Well No. 1 Farm Mayer

Elev. 1668 Location C W L NW SE



660 Ft. From N Line SE

330 Ft. From W Line Quarter

Ist. Report

Completion JUN 2 1954

Remarks Sterling Pool

Tom Allan - Contr.

Spudding Date 5-8-54

Drlg. Data Oil well TD 3465

8" @ 183 Br. lime 3018 Lans. 3044

B KC 3288 Cong. 3448 Miss. 3452

TD 3456 5" @ 3455 DD 3465 S/ 5 bo

5 hr. frac S/ 1 boph 30% wtr.

S/ 2 boph 1 bw Comp. 48 bopd 24 bw