

KANSAS

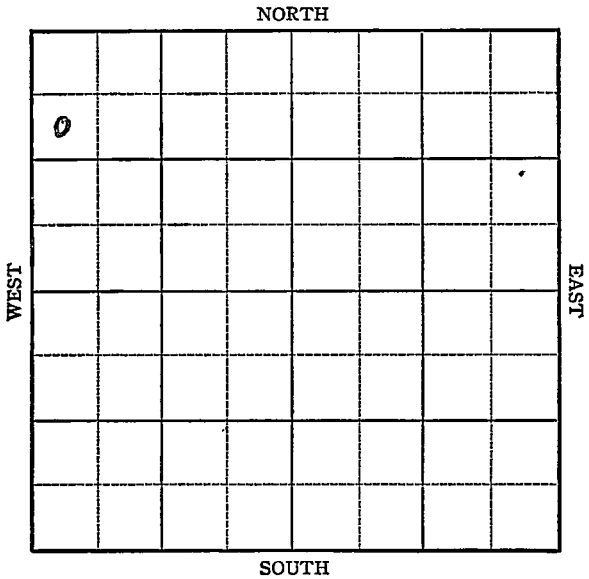
Reno

FORM 51 5M 10-41 PETROL

Section 1 Township 23 Range 10-W

Well No. #1 ~~Peterson~~ Withroder

Company Tide-Water



Sec. 1 Twp. 23 R. 10-W

Well No. #1 ~~Petersen~~ Withroder Farm

Tide-Water Company

(Hendrickson)

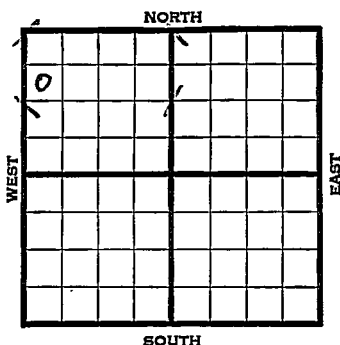
990 Ft. from N. Line

_____ Ft. from S. Line

_____ Ft. from E. Line

330 Ft. from W. Line

Elev. 1746



1942	REPORT
5/6	Location
5/13	"
5/20	8" - 269' WOC.
5/27	Drlg. 2945'
6/3	Viola 3686' ^{3694'} T.D. 3686'
	5" - 3685' RUST.
6/10	Viola 3694' (Corrected) T.D. 3708'
	Flow 60 oil $\frac{1}{2}$ hours, 97 $\frac{1}{2}$ oil next hour.
6/17	" " " "
6/24	Viola 3694'
	5" - 3685'
	T.D. 3708'
	Bomb potential 14,462 bbls.
	Maximum 3000 bbls.
	42. Gravity
	COMPLETED

Reno

KANSAS


Map No. 47 Sec. 1 Twp. 23 R. 10WWell No. 1 PetersonTide Water

Company

FIRST REPORT

Contractor

SW NW NW

SECTION PLAT990 Ft. from N. Line

_____ Ft. from S. Line

_____ Ft. from E. Line

330 Ft. from W. Line**HENDRICKSON POOL**Location XX

Rig up _____

Drilling and Remarks:

RECORD

Cased _____ in., _____ ft.

Sand _____

Gas _____

Oil _____

Total Depth _____

PRODUCTION

1st 24 hrs. Nat. _____

1st 24 hrs. after shot _____

Gas _____ Cu. Ft.

Dry Hole _____

Abandoned _____

Date

MAY 6 194219S. J. LEWIS

Scout

Re no

KANSAS

Map No. 47 Sec. 1 Twp. 23 R. 10W

Well No. 1 Withroder

Tidewater

Company

CORRECTION

Contractor

SW NW NW

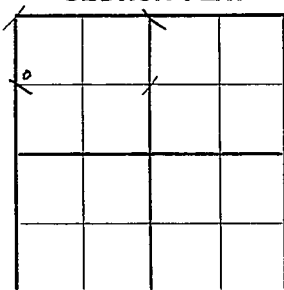
990 Ft. from N. Line

_____ Ft. from S. Line

_____ Ft. from E. Line

330 Ft. from W. Line

SECTION PLAT



HENDRICKSON POOL

Location _____

Rig up _____

Drilling and Remarks:

Reported as

#1 Peterson

RECORD

Cased _____ in., _____ ft.

Sand _____

Gas _____

Oil _____

Total Depth _____

PRODUCTION

1st 24 hrs. Nat. _____

1st 24 hrs. after shot _____

Gas _____ Cu. Ft.

Dry Hole _____

Abandoned _____

Date

MAY 20 1942 19

S. J. LEWIS Scout

Ren o

KANSAS

Map No. 47 Sec. 1 Twp. 23 R. 10W

Well No. 1 Withroder

Tidewater Company

COMPLETED

Contractor

S W NW NW

SECTION PLAT

990 Ft. from N. Line

_____ Ft. from S. Line

_____ Ft. from E. Line

330 Ft. from W. Line

HENDRICKSON POOL

Location _____

RECORD

Rig up _____

Cased _____ in., _____ ft.

Drilling and Remarks:

Sand _____

Gas _____

Oil _____

Total Depth 3708

Vista 8694

5" 203685

PRODUCTION

1st 24 hrs. Nat. _____

1st 24 hrs. after shot _____

Gas _____ Cu. Ft.

Dry Hole _____

Abandoned _____

Bond 14462

Mx 3000

42^e Gr

Date

JUN 24 1942 19

S. J. LEWIS Scout