

KANSAS

Reno

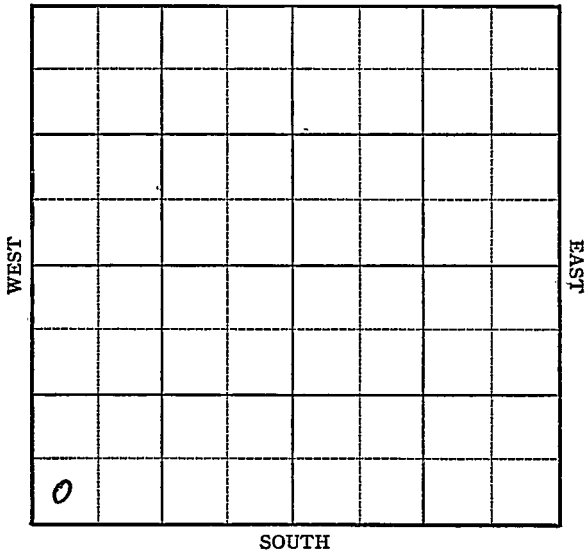
FORM 51-5M 10-41 PETROL

Section 1 Township 23 Range 10-W

Well No. #1 Keesling

Company Cities Service

NORTH Peace Creek Pool



13

SOUTH

Sec. 1 Twp. 23 R. 10-W

Well No. #1 Keesling Farm

Cities Service Company

(Peace Creek)

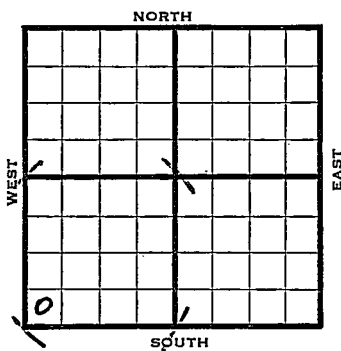
_____ Ft. from N. Line

330 Ft. from S. Line

_____ Ft. from E. Line

330 Ft. from W. Line

Elev. 1755



1942

REPORT

7/1	8-5/8" - 152' WOC.
7/8	Drlg. 2221'
7/15	Drlg. 3685'
7/22	Lans. 3266 Kind. 3603'
	Viola 3733 5" - 3735
	T.D. 3745'
7/29	T.D. 3745 500 acid
	Flow 160 oil 8 hrs.
8/5	Viola 3733'
	5" - 3735
	500acid
	T.D. 3745'
	Bomb Pot. 5645'
	Max. 3000
	Gravity 42.

COMPLETED

Reno

KANSAS

Map No. 47 Sec. 1 Twp. 23 R. 10WWell No. 1 Keesling

Cities Service

Company

FIRST REPORT

Contractor

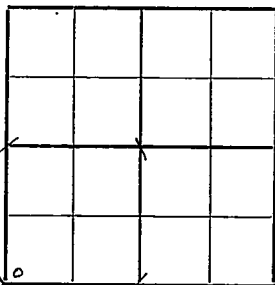
SW/C

SECTION PLAT

_____ Ft. from N. Line

330 Ft. from S. Line

_____ Ft. from E. Line

330 Ft. from W. Line

PEACE CREEK POOL

Location _____

Rig up _____

Drilling and Remarks:

8 5/8" - 152'

Waiting on
cement

RECORD

Cased _____ in., _____ ft.

Sand _____

Gas _____

Oil _____

Total Depth _____

PRODUCTION

1st 24 hrs. Nat. _____

1st 24 hrs. after shot _____

Gas _____ Cu. Ft.

Dry Hole _____

Abandoned _____

Date

JUL 1 1942

19

S. J. LEWIS

Scout

Map No. 47 Sec. 1 Twp. 23 R. 10W

Well No. 1 Keesling

Cities Service Company

COMPLETED

Contractor

SW/C

SECTION PLAT

_____ Ft. from N. Line

330 Ft. from S. Line

_____ Ft. from E. Line

330 Ft. from W. Line

PEACE CREEK POOL

Location _____

Rig up _____

Drilling and Remarks:

Vista 3723

5" @ 3735

500 acid

Bomb Pa 45645

M 3880

420/92

RECORD

Cased _____ in., _____ ft.

Sand _____

Gas _____

Oil _____

Total Depth 3745

PRODUCTION

1st 24 hrs. Nat. _____

1st 24 hrs. after shot _____

Gas _____ Cu. Ft.

Dry Hole _____

Abandoned _____

Date

AUG 5 1942 19

S. J. LEWIS Scout