

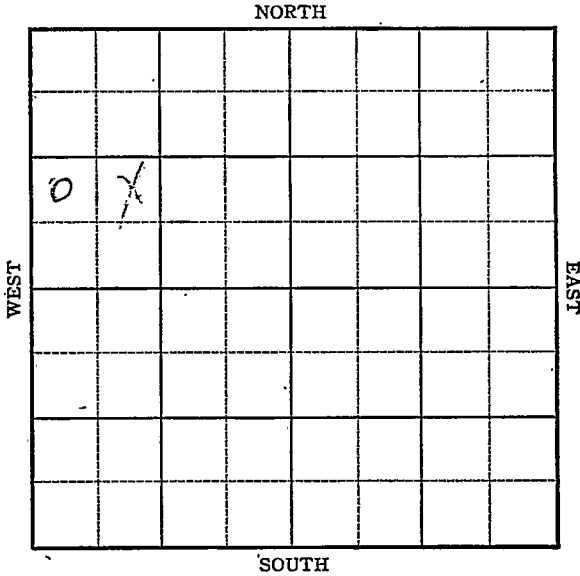
KANSAS

Reno

Section 1 Township 23 Range 10-W

Well No. #3 Withroder

Company Transwestern



Sec. 1 Twp. 23 R. 10W

Well No. #3 Withroder Farm

Transwestern Company

Peace Creek

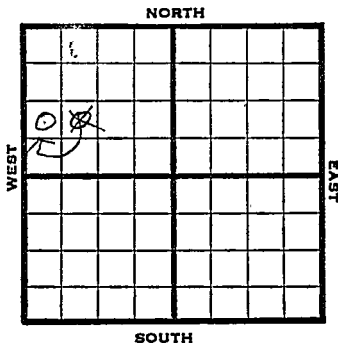
 Ft. from N. Line

990 Ft. from S. Line

 Ft. from E. Line

330
~~990~~ Ft. from W. Line

XW
~~NE~~ SW NW



1946

Elev. 1749^h
E 1-14

REPORT

1/16

RUR

1/24

8" - 246' Drlg. 2455'

1/31

Viola 3701-03' T.D. 5" - 3701'
RUST.

2/7

"

2/14

T.D. 3726' 3100' oil.

2/20

Viola 3701
5" @ 3701
TD 3726'
Pump 225 Pot.
Grav. 42.0

COMPLETED

KANSAS

Kansas Pool Name Peace CreekMap No. 47 Sec. 1 Twp. 23 R. 10WWell No. 3 Withroder

Transwestern

Company

FIRST REPORT

Contractor

NE SW NW

SECTION PLAT

| | | | |
|--|---|--|--|
| | | | |
| | o | | |
| | | | |
| | | | |

_____ Ft. from N. Line

990 Ft. from S. Line

_____ Ft. from E. Line

990 Ft. from W. Line

Reno County

Location _____

Rig up _____

Drilling and Remarks:

RUR

RECORD

Cased _____ in., _____ ft.

Sand _____

Gas _____

Oil _____

Total Depth _____

PRODUCTION

1st 24 hrs. Nat. _____

1st 24 hrs. after shot _____

Gas _____ Cu. Ft.

Dry Hole _____

Abandoned _____

Date

JAN 1 6 1946 19

S. J. LEWIS

Scout

KANSAS

Kansas Pool Name Peace Creek

Map No. 47 Sec. 1 Twp. 23 R. 10W

Well No. 3 Withroder

Transwestern Company

~~CORRECTION~~ Contractor

NW SW NW

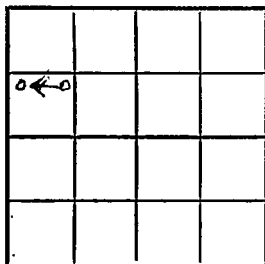
SECTION PLAT

_____ Ft. from N. Line

990 Ft. from S. Line

_____ Ft. from E. Line

330 Ft. from W. Line



Reno County

Location _____

Rig up _____

Drilling and Remarks:

reported ~~NE~~ SW NW

RECORD

Cased _____ in., _____ ft.

Sand _____

Gas _____

Oil _____

Total Depth _____

PRODUCTION

1st 24 hrs. Nat. _____

1st 24 hrs. after shot _____

Gas _____ Cu. Ft.

Dry Hole _____

Abandoned _____

Date

JAN 3 0 1946

19

S. I. LEWIS

Scout

KANSAS Kansas Pool Name Peace Creek

Map No. 47 Sec. 1 Twp. 23 R. 10W

Well No. 3 Withroder

Transwestern Company

COMPLETED Contractor

NW SW NW

E11749
SECTION PLAT

_____ Ft. from N. Line

990 Ft. from S. Line

_____ Ft. from E. Line

330 Ft. from W. Line

| | | | |
|---|--|--|--|
| | | | |
| 0 | | | |
| | | | |
| | | | |

Reno County

Location _____

Rig up _____

Drilling and Remarks:

Vista 3701

5" 3701

Pump 2250 ft

42 e SW

RECORD

Cased _____ in., _____ ft.

Sand _____

Gas _____

Oil _____

Total Depth 3726

PRODUCTION

1st 24 hrs. Nat. _____

1st 24 hrs. after shot _____

Gas _____ Cu. Ft.

Dry Hole _____

Abandoned _____

Date

FEB 20 1946 19

S. J. LEWIS Scout