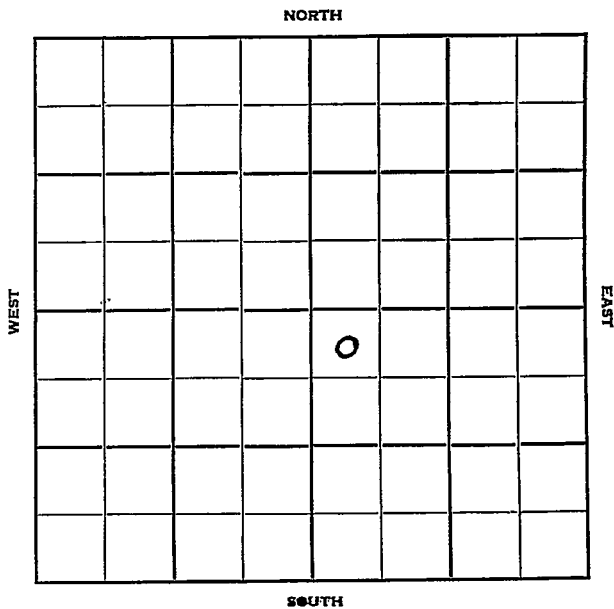


Section 10 Township 23 Range 13 W

Well No. # 1 Hamilton

Company Petroleum Inc.



Stafford

KANSAS

Sec. 10 Twp. 23 R. 13W

Well No. #1 Hamilton Farm

Petroleum, Inc. Company

Garvey - Contr. Contractor

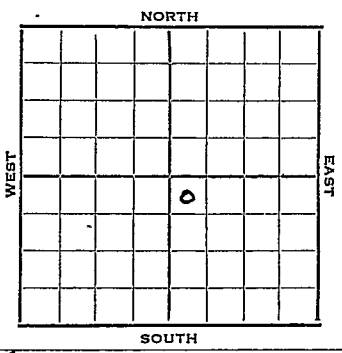
Wildcat

330' Ft. from N. Line

..... Ft. from S. Line

..... Ft. from E. Line

330' Ft. from W. Line



NW NW SE

1952 Elev. 1869' REPORT

3/26 Spud 3-24-52
8" @ 251
WOC

4/1 Anhy 755' Heeb 3280' Br li 3415'
Lans. 3432'
Drlg. 3525'

4/9 Spud 3-24-52
D&A TD 3961
8" @ 251 Anhy 755 Heeb. 3280
Br Lime 3415 Lans. 3432
DST 3560-73 opn 1 hr. Rec 30' gcm
DST 3622-38 opn 2 hr. Rec. 60' wtr
oil spots 60' sw Viola 3753 Simp 3805
Arb. 3861 TD 3961 D&A

ABANDONED

County **Stafford** State **Kansas**

Sec. **10** (Blk. Twp.) **23** (Sur. Rge.) **13W** Map No.

Operator **Petroleum Inc.**

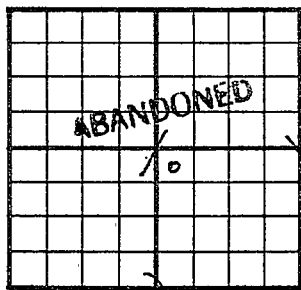
Well No. **1** Farm **Hamilton**

Elev. Location **NW NW SE**

330 Ft. From **N** Line **SE**
330 Ft. From **N** Line Quarter
 Ist. Report **MAR 26 1952**
 Completion
 Remarks **Stanolind \$ 2500.**
Garvey - Contr. IHM
 Spudding Date **3-24-52**

Drlg. Data **Wildcat**

8" @ 251 W.O.C.

County Stafford State KansasSec. 10 (Blk. Twp.) 23 (Sur. Rge.) 13W Map No.Operator Petroleum Inc.Well No. 1 Farm HamiltonElev. 1869 Location NW NW SE330 Ft. From N Line SE330 Ft. From W Line Quarter1st. ReportCompletion APR 9 1952Remarks WildcatGarvey - Contr.Spudding Date 3-24-52Drlg. Data D & A TD 39618" @ 251 Anhy 755 Heeb. 3280Br. lime 3415 Lans. 3432 DST 3560-73open 1 hr. Rec. 30' gcm DST 3622-38open 2 hr. Rec. 60' water oil spots60' sw Viola 3753 Simp. 3805Arb. 3861 TD 3961D & A

J. G. McGEHEE