


Section 10 Township 23 Range 17W

Well No. #2 Anderson "B"

Company Woodriver Oil & Royalty

NORTH



4

WEST

EAST

SOUTH

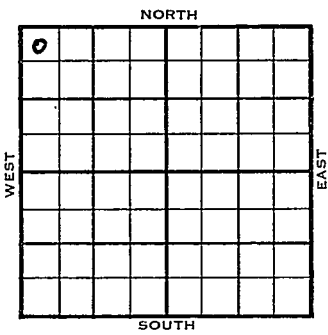
SEC.	TWP.	R.
10	23	17 W

WELL NO. \_\_\_\_\_  
 # 2 Anderson "B" FARM  
 COMPANY \_\_\_\_\_

CONTRACTOR Woodraver Oil & Royalty

Todd Drlg.  
 Garfield Pool

330 Ft. from N. Line  
 \_\_\_\_\_ Ft. from S. Line  
 \_\_\_\_\_ Ft. from E. Line  
 330 Ft. from W. Line



NW NW NW

ELEVATION	REPORT
1955'	2095'

6/1 Spud 5-27-55  
 Drlg. 2515'

7/13 Comm. 5-27-55  
 8-5/8" @ 266/250  
 DST 4199-4210 open 1 1/2 hr rec 1380' gas  
 rec 70' OCM, 60' oil, 1295/30"  
 DST 4102-37 open 1 1/2 hr, ~~re~~ gas in 47  
 min, rec 180' oil, 170' muddy oil  
 1295#  
 DST 4237-80 open 1 1/2 hr rec 180' HO CM,  
 60' oil, 376#  
 DST 4280-4300 open 1/2 hr rec no fluid,  
 0/30" 5 1/2" @ 4299 GO to 4288  
 24/4282-86 40/4263-73 sd-frac  
 wtr. PB 4248 48/4203-15  
 S/1 BOPH 4 hr. 250 A S/10 BOPH  
 4 hr. sd-frac. S/23 BOPH 4 hr.  
 Comp: 435 BOPD  
 H. 3645'; BL 3755', L. 3766'  
 sh 4172', Gh 4199'  
 TD 4300'

**COMPLETED**

County Pawnee State Kansas

Sec. 10 (Blk. Twp.) 23 (Sur. Rge.) 17W Map No.

Operator Woodriver Oil & Royalty

Well No. 2 Farm Anderson "B"

Elev. 2095 Location NW NWNW

0							

330 Ft. From N Line NW

330 Ft. From W Line Quarter

lst. Report JUN 1 1955

Completion \_\_\_\_\_

Remarks ld

Todd Drlg. Contr.

Spudding Date 5-27-55

Drlg. Data Garfield Pool

drlg. 2515

K-14

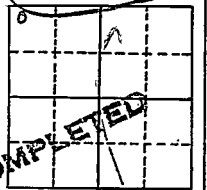
County Pawnee Elev. 2095  
 Sec. 10 Twp. 23 Rge. 17W  
 Company Woodriver Oil & Royalty  
 Farm Name Anderson "B" No. 2

TOPS	DEPTH	LOG	DATUM
Anh.			
TP.			
H.	<u>31.45</u>		<u>1537</u>
Tr.			
Dg.			
Bl.	<u>3755</u>		<u>11660</u>
L.	<u>371.6</u>		<u>11671</u>
K.C.			
B.K.C.			
Ce.	<u>sh</u>	<u>4172</u>	<u>2077</u>
C.	<u>sh</u>	<u>4199</u>	<u>2164</u>
M.			
M.			
K.			
Mz.			
Ma.			
V.			
S.			
S.			
A.			
R.			
PE.	<u>PR</u>		<u>2153</u>
G.	<u>PF</u>		<u>2108-20</u>
	<u>52</u>		<u>2204</u>
TD.	<u>4300</u>		<u>2205</u>

Loc. in Sec. NW NW NW

Geol. \_\_\_\_\_  
 Contr. Todd Drlg.

Pool Garfield



Date Comm. 5-27-55 JUL 13 1955  
8 5/8" @ 266/250 DST 4199-4210  
open 1 1/2 hr. Rec. 1380' gas Rec. 70'  
ocm 60' oil 1295/30" DST 4102-37  
open 1 1/2 hr. gas in 47 min. Rec.  
180' oil 170' muddy oil 1295#  
DST 4237-80 open 1 1/2 hr. Rec. 180' hcbm  
60' oil 376# DST 4280-4300 open 1/2 hr  
Rec. no fluid. 0/30" 5 1/2" @ 4299

OVER

CO to 4288      24/ 4282-86      40/ 4263-73  
sd-frac    wtr.    PB 4248    48/ 4203-15  
S/ 1 boph    4 hr.    250 A    S/ 10 boph  
4 hr.    sd-frac    S/ 23 boph    4-hr.  
Comp. 435 bopd

JUL 22 1955

_____	Misc.
_____	Stores Map
_____	Flares Map
_____	Tracings
_____	Land Wall Map
_____	Land Small Map
_____	Scout Cards

*W.M.*