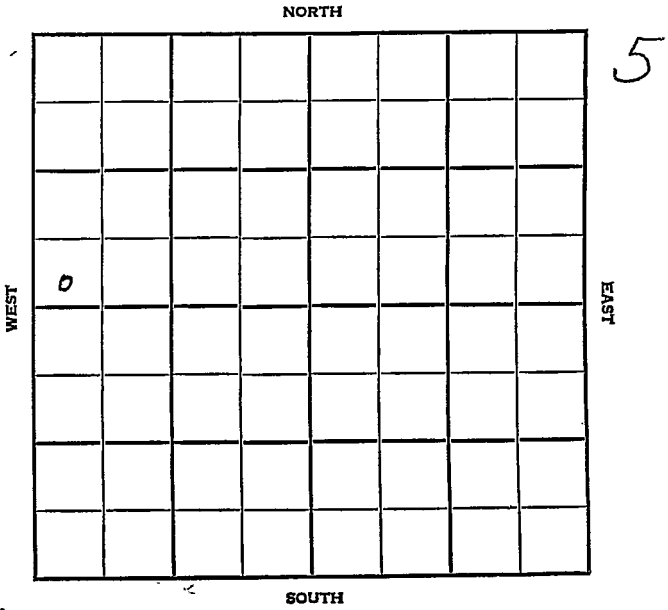


DX 78-1 Pawnee

Section 10 Township 23 23 Range 17W

Well No. #1 Wnderson "B"

Company Woodriver Oil & Ref.



SEC.	TWP.	R.
10	23	17 W

WELL NO.

1 Anderson "B"

FARM

COMPANY

Woodriver Oil & Ref.

CONTRACTOR

Todd

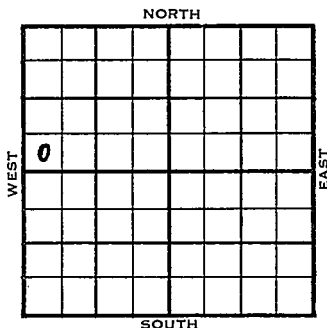
Garfield.

_____ Ft. from N. Line


_____ Ft. from S. Line

_____ Ft. from E. Line

_____ Ft. from W. Line



SW SW NW

	ELEVATION	REPORT
1955	2098'	
6/8	Comm. 5-5-55 8-5/8" @ 269 DST 4222-45 open 2 hr rec 60' G & OCM 315# DST 4270-4300 open 45 min rec 25' drlg mud. 85/30" 5" @ 4253 CO to 4244 60/4220-30 1/2 BOPH frac. F/2.90 to 5.20 BOPH 12 hr. F/4 BOPH S/15 BOPH Comp. 402 BOPD 6% wtr. H. 3660', BL 3768', L. 3777', Cong. 4190', Cong. sh. 4202' TD 4303'	
		FIRST REPORT  COMPLETED

County Pawnee Elev. 2098
 Sec. 10 Twp. 23 Rge. 17W
 Company Woodriver Oil & Ref.
 FarmName Anderson "B" No. 1

Co.

TOPS	DEPTH	LOG	DATUM
Anh.			
Tp.			
H.	3660		1562
Tr.			
Dg.			
Bl.	3768		1670
L.	3777		1679
K.C.			
B.K.C.			
Ce.			
C. <i>orig</i>	4190		2092
M. <i>Cofg ch.</i>	4202		2104
M.			
K.			
Mz.			
Me.			
V.			
S.			
S.			
A.			
R.			
PE.			
G.	PF		2122-32
	5"		2155
T.D.	4303		2205

Loc. in Sec. SW SW NW

Geol.

Contr.

Todd

Pool

Garfield

FIRST REPORT

COMPLETE

Lse.

No.

Sec.

T.

R.

Date Comm. 5-5-55 JUN 8 1955

8 5/8" @ 269 DST 4222-45 open 2 hr.

Rec. 60' g & ocm 315# DST 4270-4300

open 45 min. Rec. 25' drlg. mud 85/30"

5" @ 4253 CO to 4244 60/ 4220-30

1/2 boph frac F/ 2.90 to 5.20 boph

12 hr. F/ 4 boph S/ 15 boph

Comp. 402 bopd 6% wtr.