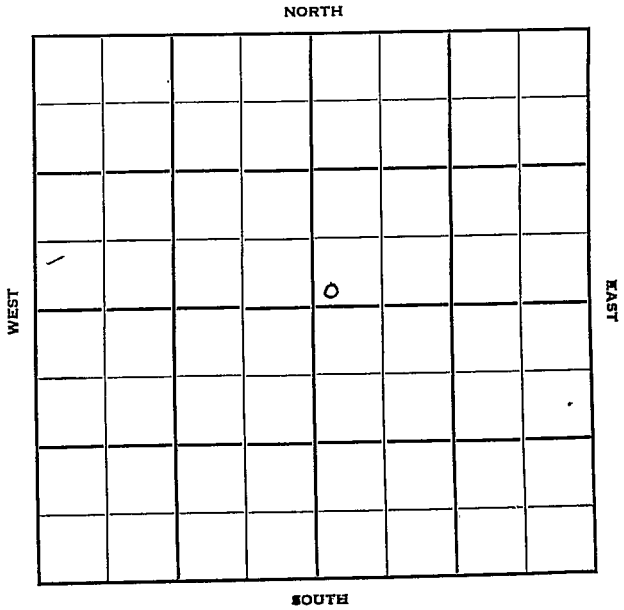


Section 10 Township 23 Range 35-W

Well No. #1 Miller (K)

Company G.S.O.



Sec. 10 Twp. 23 R. 35W

Well No. #1 Miller (K) Farm

C.S. O. Company

Contractor

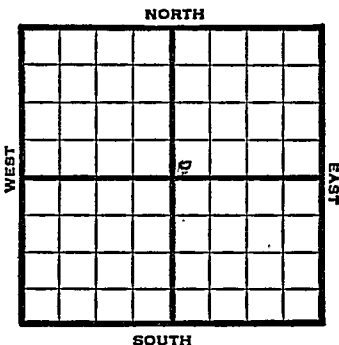
Ft. from N. Line

100' Ft. from S. Line

Ft. from E. Line

100' Ft. from W. Line

100 N & E of C
of NE.



1950

Elev. 3021' REPORT

5/24

Spud 5-20-50
7-5/8" @ 480'
WOC

7/5

8-5/8" @ 480'
Her. 2479'
Krider 2510'
Win. 2566
Ft. Riley 2629'
TD 2675'
5" @ 2674'
90/2630-48
30/2682-88
40/2566-74
70/2532-46
80/2510-26
11,500 total acid
Comp. 2,420,000 CFGPD

COMPLETED

Kansas

Map No. _____ Sec. 10 Twp. 23 R. 35THWell No. 1 Miller (K)C. S. O. Company

Contractor

100 N & E of C

_____ Ft. from N. Line

100 Ft. from S. Line

_____ Ft. from E. Line

100 Ft. from W. Line

of NE

SECTION PLAT

		o	
	FIRST	REPORT	

Kearney

Location _____

Rig up _____

Drilling and Remarks:

Spud 5-20-50

7 5/8 @ 480

W. O. C.

RECORD

Cased _____ in., _____ ft.

Sand _____

Gas _____

Oil _____

Total Depth _____

PRODUCTION

1st 24 hrs. Nat. _____

1st 24 hrs. after shot _____

Gas _____ Cu. Ft.

Dry Hole _____

Abandoned _____

Date

MAY 24 1950

19

J. E. TYRA Scout

Kansas

Map No. _____ Sec. 10 Twp. 23 R. 35W

Well No. 1 Miller "K"

Cities Service

Company

Contractor

SW NE


El. 3021
SECTION PLAT

_____ Ft. from N. Line

100 Ft. from S. Line

_____ Ft. from E. Line

100 Ft. from W. Line



Kearny County

Location _____

Rig up _____

Drilling and Remarks:

8 5/8" @ 480

Her. 2479

Krider 2510

Win. 2566

Ft. Riley 2629

TD 2675

5" @ 2674

RECORD

Cased _____ in., _____ ft.

Sand _____

Gas _____

Oil _____

Total Depth 2675

- PRODUCTION

1st 24 hrs. Nat. _____

1st 24 hrs. after shot _____

Gas _____ Cu. Ft.

Dry Hole _____

Abandoned _____

Date

JUL 5 1950 19

J. E. TYRA Scout

