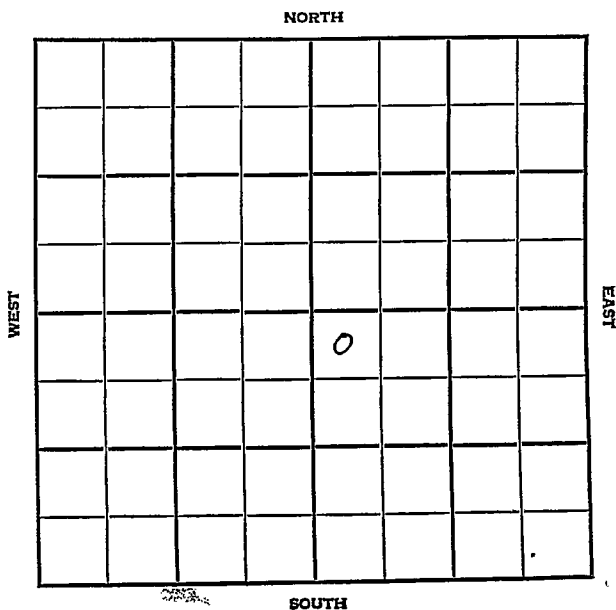


Section 11 Township 23 Range 13 W

Well No. #1 Firebaugh

Company Natural Gas & Oil



Stafford

KANSAS

SEC.	TWP.	R.
11	23	13W

WELL NO. #1 Firebaugh FARM

COMPANY Natural Gas & Oil

CONTRACTOR Greenland

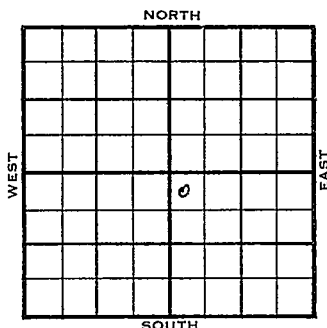
NE Happy Valley

\_\_\_\_\_ Ft. from N. Line

\_\_\_\_\_ Ft. from S. Line

\_\_\_\_\_ Ft. from E. Line

\_\_\_\_\_ Ft. from W. Line



NW NW SE

1955	ELEVATION	REPORT
	1862 DF	1865 RB

8/31 Comm 8-28-55  
8" @ 339/250  
WOC

10/26 Comm 8-28-55  
8" @ 339/250


H	3265
BL	3403
L	3417
C	3738
V	3755
sh	3797
sd	3801
<del>2851</del> A	3851
TD	3866

~~2851-10~~ DST 3762-66 open 1 hr  
Rec 500' GIP 1080' oil 1230/30"  
DST 3804-10 open 1/2 hr rec 2335'  
sw 1330/15" 5 1/2" @ 3862/100  
CO to 3866 FU 750' oil 1 hr  
S/20 boph 3 hr P/74 bo 2% wtr  
Comp 58 bopd 1% wtr.

COMPLETED

County Stafford Elev. \_\_\_\_\_  
 Sec. 17 Twp. 23 Rge. 73W  
 Company Natural Gas & Oil  
 Farm Name Firebaugh No. 1

TOPS	DEPTH	LOG	DATUM
Anh.			
Tp.			
H.			
Tr.			
Dg.			
Bl.			
L.			
K.C.			
B.K.C.			
Ce.			
C.			
M.			
M.			
K.			
Mz.			
Me.			
V.			
S.			
S.			
A.			
R.			
Pe.			
G.			
T.D.			

Loc. in Sec. NE1/4 SE  
 Geol. \_\_\_\_\_  
 Contr. \_\_\_\_\_  
Greenland  
 Pool \_\_\_\_\_  
NE Happy Valley  


Date Comm. 8-28-55  
gn @ 339/250 WOC

Co.  
 Lse.  
 No.  
 Sec.  
 T.  
 R.

*[Handwritten signature]*

County Stafford Elev. 1862 DF  
1865 RB  
 Sec. 11 Twp. 23 Rge. 13W  
 Company Natural Gas & Oil  
 Farm Name Firebaugh No. 1

TOPS	DEPTH	LOG	DATUM
Anh.			
Tp.			
H.	<u>3265</u>		<u>1400</u>
Tr.			
Dg.			
Bl.	<u>3403</u>		<u>1538</u>
L.	<u>3417</u>		<u>1552</u>
K.C.			
B.K.C.			
Ce.			
C.	<u>3738</u>		<u>1873</u>
M.			
M.			
K.			
Mz.			
Mq.			
V.	<u>3755</u>		<u>1890</u>
S. <u>sh</u>	<u>3797</u>		<u>1932</u>
S. <u>sl</u>	<u>3801</u>		<u>1936</u>
A.	<u>3851</u>		<u>1986</u>
R.			
Pe.			
G.			
T.D.	<u>3866</u>		

Loc. in Sec. NW NW SE  
 Geol. \_\_\_\_\_  
 Contr. \_\_\_\_\_  
 Pool Greenland  
NE Happy  
valley

COMPLETE

Date Comm. 8-28-55 OCT 26 1955  
8" @ 339/250 DST 3762-66 open 1 hr.  
Rec. 500' GIP 1080' oil 1230/30"  
DST 380h-10 open  $\frac{1}{5}$  hr. rec. 2335' sw  
1330/15" 5 $\frac{1}{2}$ " @ 3862/100 CO to 3866  
FU 750' oil 1 hr. S/ 20' boph 3 hr.  
P/ 7h bo 2% wtr. Comp. 58 bopd 1% wtr

Co. No. Sec. T. R.