Kearny

FORM 51 10M 12-46 PETROL

KANSAS

Section 13 Township 23 Range 35W

Well No. 2 Garden City

Company Champlin Ref.

Hugoton

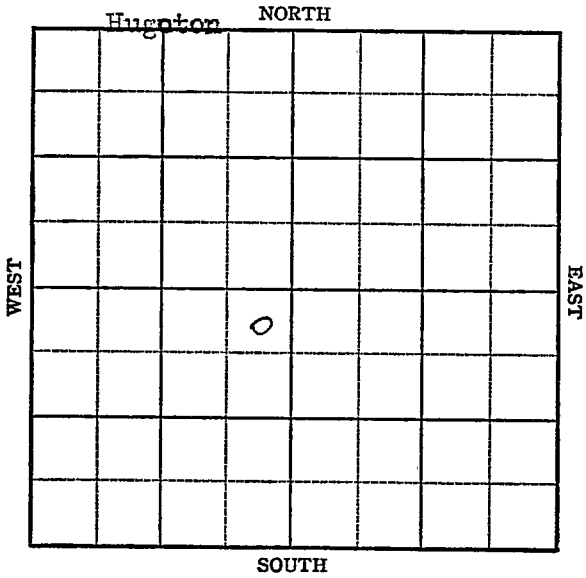

FORM 252-A
5M 12-46 PETROL

KANSAS Kearney ✓

Sec. 13 Twp. 23 R. 35W

Well No. #2 Garden City Farm

Champlin Ref. Company

Hugoton

330 Ft. from N. Line

Ft. from S. Line

330 Ft. from E. Line

Ft. from W. Line

NE SW

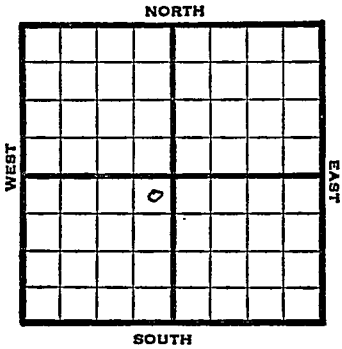

Elev. 3006 REPORT

1947	
8/27	R U R
9/3	"
9/10	10" @ 560' TD 2636' 7" @ 2634' RUST
9/17	TD 2655' 1500 acid.
9/24	Plug 2604' 84 shots. 2566-94' 4000acid.
10/1	120 shots 2508-49 10000 acid
10/8	7" @ 2634' Perf. 39,000 Acid 4,758,000 ~~Acid~~ G 400# R Pr. TD 2655'

COMPLETED

Form 26 200 Bks. 10-46 Petrol

Kansas

Hugoton Pool

Map No. _____ Sec. 13 Twp. 23 R. 35W

Well No. 2 Garden City

Champlin Ref. Company

FIRST REPORT Contractor

NE SW

330 Ft. from N. Line

_____ Ft. from S. Line

330 Ft. from E. Line

_____ Ft. from W. Line

SECTION PLAT

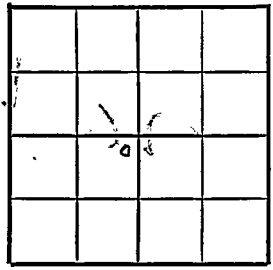

Kearny County

Location _____

Rig up _____

Drilling and Remarks:

R U R

RECORD

Cased _____ in., _____ ft.

Sand _____

Gas _____

Oil _____

Total Depth _____

PRODUCTION

1st 24 hrs. Nat. _____

1st 24 hrs. after shot _____

Gas _____ Cu. Ft.

Dry Hole _____

Abandoned _____

Date

AUG 27 1947 19 _____ S. J. LEWIS Scout

Form 26 200 Bks. 10-46 Petrol

Hugoton Pool

Kansas

Map No. 0 Sec. 13 Twp. 23 R. 35W

Well No. 2 Garden City

Champlin Ref. Company

COMPLETE Contractor

E 1,3006

NE SW

SECTION PLAT

330 Ft. from N. Line

Ft. from S. Line

330 Ft. from E. Line

Ft. from W. Line

Kearny County

Location

Rig up

Drilling and Remarks:

7"@2684

Perf.

89000 acid

4,758,000 acid

400 ± RB

RECORD

Cased in., ft.

Sand

Gas

Oil

Total Depth 2655

PRODUCTION

1st 24 hrs. Nat.

1st 24 hrs. after shot

Gas Cu. Ft.

Dry Hole

Abandoned

Date

OCT 8 1947 19

S. J. LEWIS Scout