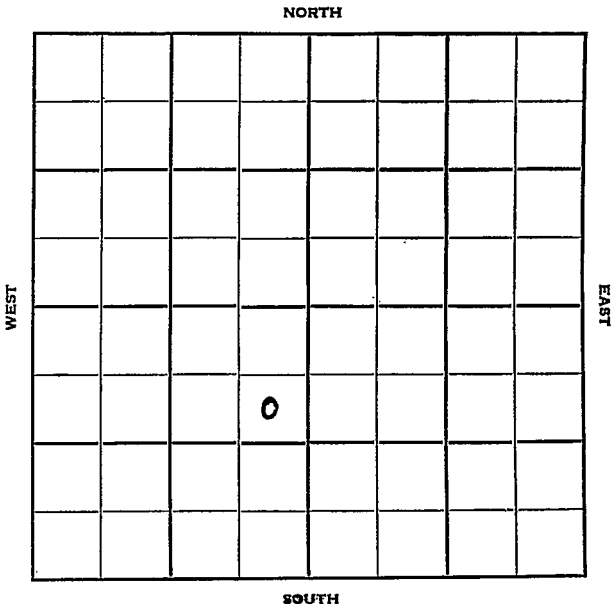


Section 15 Township 23 Range 12 W

Well No. # 1 McGill

Company M. B. Armer



Sec. 15 Twp. 23 R. 12W

Well No. #1 McGill Farm

M. B. Armer Company

Armer Contractor

Wildcat

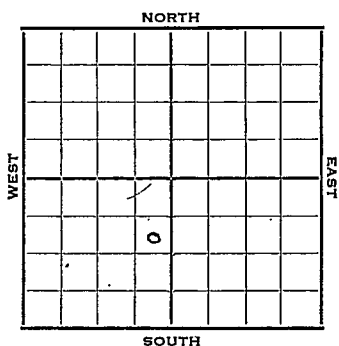
990 Ft. from N. Line

_____ Ft. from S. Line

330 Ft. from E. Line

_____ Ft. from W. Line

SE NE SW



1952 Elev. 1847' REPORT

6/11 Spud 6-9-52
8" @ 281'
Drlg. 300'

6/18 Heeb 3203' Br li 3344' Lans. 3365'
Cong. 3649'
Drlg. 3662'

6/25 Spud 6-9-52
D&A TD 3892
8" @ 281 Heeb. 3203
Br Lime 3344 Lans. 3365
Cong 3649 Arb. 3817
TD 3892 D&A

ABANDONED

County **Stafford** State **KANSAS**

Sec. **15** (Blk. Twp.) **23** (Sur. Rge.) **12W** Map No.

Operator **M. B. Armer**

Well No. **1** Farm **McGill**

Elev. Location **SE NE SW**

FIRST REPORT

990 Ft. From **N** Line **SW**

330 Ft. From **E** Line Quarter

1st. Report **JUN 11 1952**

Completion

Remarks **Sinclair - DHM**

Armer - Contr.

Spudding Date **6-9-52**

Drig. Data **Wildcat**

8" @ 281 drlg. 300

J. G. MCGHEE

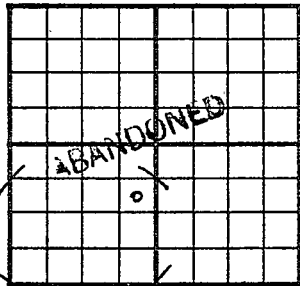
County Stafford State Kansas

Sec. 15 (^{Blk.}Twp.) 23 (^{Sur.}Rge.) 12W Map No.

Operator M. B. Armer

Well No. 1 Farm McGill

Elev. 1847 Location SE NE SW



990 Ft. From N Line SW

330 Ft. From E Line Quarter

Ist. Report

Completion JUN 25 1952

Remarks Wildcat

Armer - Contr.

Spudding Date 6-9-52

Drlg. Data D & A TD 3892

8" @ 281 Heeb. 3203 Br. lime 3344

Lans. 3365 Cong. 3649 Arb. 3817

TD 3892

D & A