

Pawnee

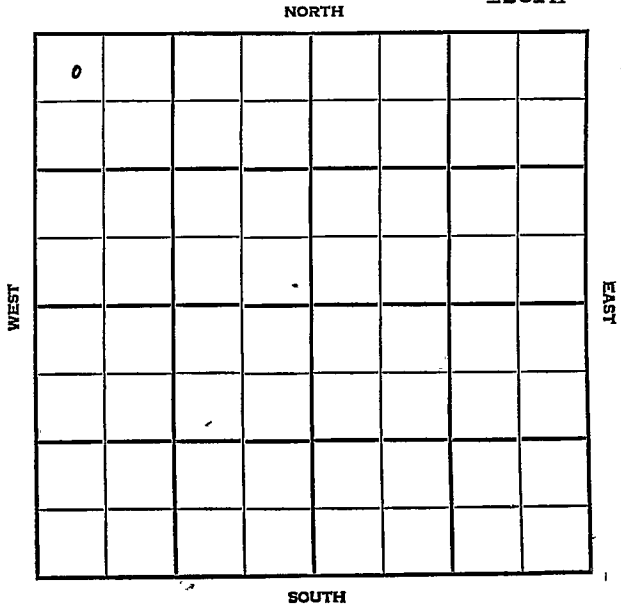
DX 78-1

KANSAS

Section 15 Township 23 Range 17W

Well No. #1 Fertig

Company Honaker, Cole. O & G & Leonard Isern



Pawnee KANSAS

SEC.	TWP.	R.
15	23	17W

WELL NO. **1 Fertig** FARM

COMPANY **Honaker, Colo. O&G & Leonard Isern**

CONTRACTOR **Honaker**

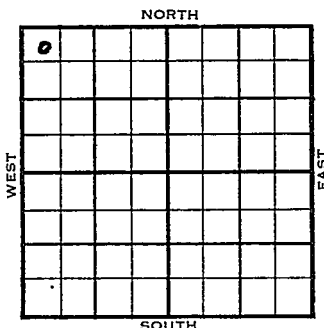
Garfield Ext.

440 Ft. from N. Line

_____ Ft. from S. Line

_____ Ft. from E. Line

440 Ft. from W. Line




NW NW NW

	ELEVATION	REPORT
1955	2095'	
3/2	Spud 2-26-55	
	8" @ 251'	
	Drlg. 2225'	
3/30	Spud 2-26-55 - Oil Well	
	TD 4393'	
	8" @ 251'	
	Br line 3789', Lans. 3797', Cong. 4222'	
	DST 4189-4208', opn 1 hr., rec. 35'	
	SO&GCM, 450#	
	DST 4223-46', opn 40", gas in 5", 83,000 cfg, oil in 30", 1320#	
	DST 4248-62, opn ?, rec. 15' mud, 650#	
	Misschert 4287'	
	DST 4287-4302', opn rec. 30' mud, 0#	
	Misener 4303'	
	DST 4303-114', opn 1 1/2 hrs., rec. 240' gas, 75' ho&gcm, 750#	
	TD 4390'	
	DD 4393'	
	5" @ 4389'	
	32/4234-42, 1.68 boph 2 hrs., 250A	
	F/16.64 boph 9 hrs., frac.	
	F/42 boph 10 1/2 hrs.	
	C omp. BHB F 1412 bopd	

COMPLETED

County Pawnee State Kansas
 Sec. 15 (Blk.) 23 (Sur.) 17W Map No.
 Operator Honaker, Colo. O & G & Leonard Isern
 Well No. 1 Farm Fertig
 Elev. _____ Location NW NW NW



440 Ft. From N Line NW
440 Ft. From W Line Quarter
 Ist. Report MAR 2 1955

Completion _____

Remarks _____

Honaker - Contr.

Spudding Date 2-26-55

Drlg. Data _____

Garfield Ext.

8" @ 251 drlg. 2225

FABEN GILSTRAP

County Pawnee State Kansas
 Sec. 15 (Blk. Twp.) 23 (Sur. Rge.) 17W Map No.
 Operator Honaker, Colo. O & G & Leonard Isern
 Well No. 1 Farm Fertig
 Elev. 2095 Location NW NW NW

0					

440 Ft. From N Line NW

440 Ft. From W Line Quarter

1st. Report

Completion MAR 30 1955

Remarks Garfield Ext.

Honaker - Contr.

Spudding Date 2-26-55

Drlg. Data Oil well TD 4393

8" @ 251 Br. lime 3789 Lans. 3797

Cong. 4222 DST4189-4208 open 1 hr.

Rec. 35' so & gcm 450# DST 4223-46

open 40 min. gas in 5 min. 83,000 cfg

oil in 30 min. 1320# DST 4248-62

open ? Rec. 15' mud 650#

Miss. chert 4287 DST 4287-4302 Rec.

30' mud 0# Misener 4303 DST 4303-14

open 1½ hr. Rec. 240' gas 75' ho & gcm

750# TD 4390 DD 4393 5" @ 4389

32/ 4234-42 1.68 boph 2 hr. 250 A

F/ 16.64 boph 9 hr. frac

F/ 42 boph 10½ hr. Comp. BHB F/1412 bopd

FABEN GILSTRAP