

Pawnee

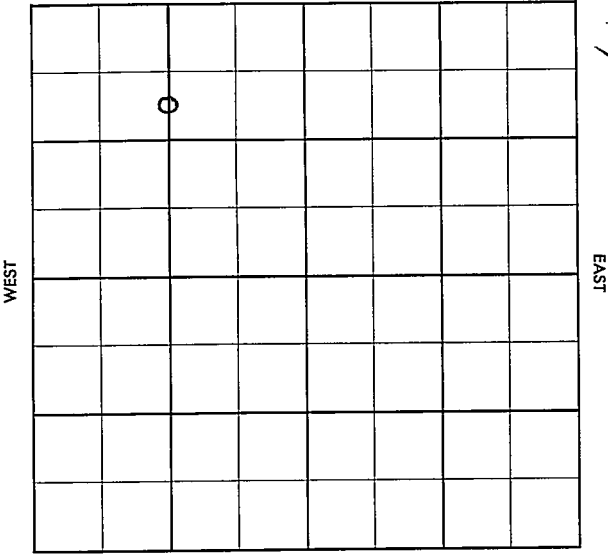
KANSAS

SECTION 15 TOWNSHIP 23 RANGE 17 W

WELL NO. #3 Fertig

COMPANY Colo. O & G

NORTH



SOUTH

Pawnee

KANSAS

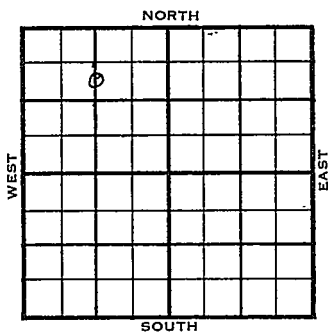
SEC.	TWP.	R.
15	23	17W

WELL NO. #3 Fertig FARM

COMPANY Colorado O&G

CONTRACTOR

\_\_\_\_\_ Ft. from N. Line  
 \_\_\_\_\_ Ft. from S. Line  
 \_\_\_\_\_ Ft. from E. Line  
 \_\_\_\_\_ Ft. from W. Line



C S $\frac{1}{2}$  N $\frac{1}{2}$  NW

	ELEVATION	REPORT
1956	2096'	
1-25		Comm. 1-13-56 8" @ 249/175 DST 4180-4233 op 22 min. gas to surf. in 3 min. F/ oil in 16 min. 1155/30" TD 4300' Rng. pipe C. sh. 4211 Cong. ch. 4225 Cong. sd. 4270


County Paynee Elev. 2096  
 Sec. 15 Twp. 23 Rge. 17W  
 Company Colorado O & G  
 Farm Name Fertig No. 3

TOPS	DEPTH	LOG	DATUM
Anh.			
Tr.			
H.			
Tr.			
Dg.			
BL.			
L.			
K.C.			
B.K.C.			
Ce.			
C. sh.	1211		
M. Cong. ch.	1225		
M. Cong. sd.	1270		
K.			
Mz.			
Ma.			
V.			
S.			
S.			
A.			
R.			
PE.			
G.			
T.D.			

Loc. in Sec. C. S $\frac{1}{2}$  N $\frac{1}{2}$  NW  
 Geol. Garfield  
 Contr. Garfield  
 Pool

JAN 25 '56  
 FIRST REPORT

Date Comm. 1-13-56  
8" @ 249/175 DST 1180-1233 open 22 min  
gas to surface in 3 min. F/ oil in  
16 min. 1155/30" TD 1300 rmg. pipe



Co.  
 L. Sec.  
 No.  
 Sec.  
 T.  
 R.

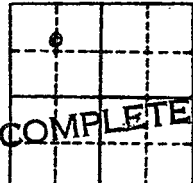
County Pawnee Elev. 2096  
 Sec. 15 Twp. 23 Rge. 17W  
 Company Colorado O & G  
 Farm Name Fertig No. 3

TOPS	DEPTH	LOG	DATUM
Ank			
Top			
H.			
Tr.			
Dp			
Bl.			
L.			
KC			
BKC			
Ce.			
C. sh.	4211	4208	2112
M. Cong. ch.	4225	4222	2126
M. Cong. sd.	4270		2174
K.			
Mz.			
Ms.			
V.			
S.			
S.			
A.			
R.			
PE.			
G.			
SD	4360		

Loc. in Sec. C 9 1/2 N 1/2 NW

Geol.

**GARFIELD**



Date Comm. 1-13-56 FEB 15 1956  
8" @ 249/175 DST 4180-4233 open 22 min.  
gas to surface in 3 min. F/ oil in  
16 min. 1155/30" TD ~~4300~~ rmg. pipe

FEB 1 '56 5 1/2 4357 CO 4324  
24/4272-78 Frac @ 2 1/2  
Bo 1 hr @ 6 Baph. ml w/ tr  
FLW. 9.4 Baph. Pulled T69

PB 4266 40/4240-50 FEB 8 56 @ 11.23  
Baph. 1/2 FTW 68 Boph 2 hr S.I. BANK ROOM  
SLM 4360 = 4358

FEB 15 '58

BH Bomb Flus 2688  
Bord Nolwte grow 38°

R. G.

FEB 27 1958