

# KANSAS

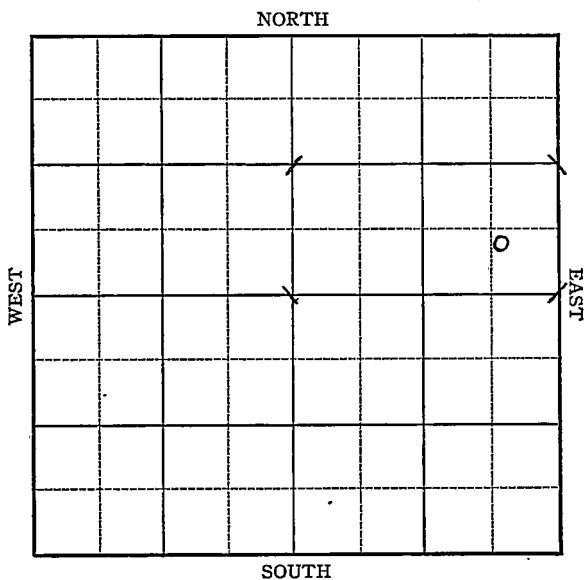
FORM 51 SM 1-42 PETROL

Reno

Section 16 Township 23 Range 10-W

Well No. #1 Jessup

Company Texas



**KANSAS**

Reno

Sec. 16 Twp. 23 R. 10-W

Well No. #1 Jessup Farm

Texas Company

Peace Creek

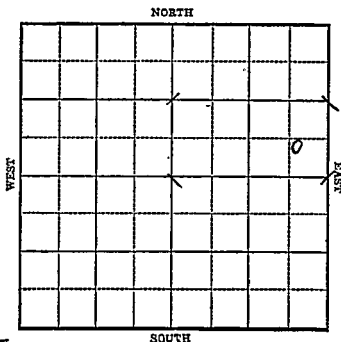
           Ft. from N. Line

555 Ft. from S. Line

555 Ft. from E. Line

           Ft. from W. Line

*Elev. 1775*



1943

R E P O R T

7/7

Location.

7/15

8" @ 262'

WOC.

7/21

2202 fsg

7/29

Drlg. 29388

8/4

Viola 3742

T.D. 3742 to run csg.

8/11

Viola 3749 Corrected

5" @ 3749

T.D. 3768

3000 acid from 30 oil per hr

5 hrs.

8/18

" "

8/25

Flow 118 oil in 3 hrs.

9/1

S.D.

9/8

Viola 3749

5" @ 3749

3000 acid

Bonb Pot 1659

T.D. 3768

Gravity 42

**COMPLETED**

**KANSAS**  
 Map No. 7 Sec. 16 Twp. 23 R. 10W

Well No. 1 Jessup

Texas

Company

FIRST REPORT

Contractor

**C SE NE**

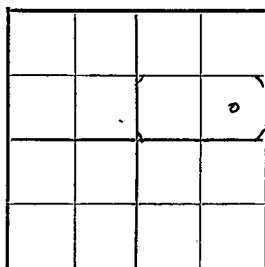
**SECTION PLAT**

\_\_\_\_\_ Ft. from N. Line

555 Ft. from S. Line

555 Ft. from E. Line

\_\_\_\_\_ Ft. from W. Line



**PEACE CREEK POOL**

Location XXX

Rig up \_\_\_\_\_

Drilling and Remarks:

**RECORD**

Cased \_\_\_\_\_ in., \_\_\_\_\_ ft.

Sand \_\_\_\_\_

Gas \_\_\_\_\_

Oil \_\_\_\_\_

Total Depth \_\_\_\_\_

**PRODUCTION**

1st 24 hrs. Nat. \_\_\_\_\_

1st 24 hrs. after shot \_\_\_\_\_

Gas \_\_\_\_\_ Cu. Ft.

Dry Hole \_\_\_\_\_

Abandoned \_\_\_\_\_

Date

JUL 7 1943 19

S. J. LEWIS Scout

**KANSAS**  
 Map No. 77 Sec. **16** Twp. **23** R. **10W**

Well No. 1 Jessup

**Texas** \_\_\_\_\_ Company

**COMPLETED** \_\_\_\_\_ Contractor

**C SE NE**  
 \_\_\_\_\_ Ft. from N. Line  
555 Ft. from S. Line  
555 Ft. from E. Line  
 \_\_\_\_\_ Ft. from W. Line

**SECTION PLAT**

			o

**PEACE CREEK POOL**

Location \_\_\_\_\_

Rig up \_\_\_\_\_

Drilling and Remarks:

*Vista 3749*  
*5" @ 3749*  
*3000 acid*  
*Bone & P. 1659*  
  
*42 0/100*

**RECORD**

Cased \_\_\_\_\_ in., \_\_\_\_\_ ft.  
 Sand \_\_\_\_\_  
 Gas \_\_\_\_\_  
 Oil \_\_\_\_\_  
 Total Depth 3768

**PRODUCTION**

1st 24 hrs. Nat. \_\_\_\_\_  
 1st 24 hrs. after shot \_\_\_\_\_  
 Gas \_\_\_\_\_ Cu. Ft.  
 Dry Hole \_\_\_\_\_  
 Abandoned \_\_\_\_\_

Date

SEP 8 1943 19

**S. J. LEWIS** Scout