

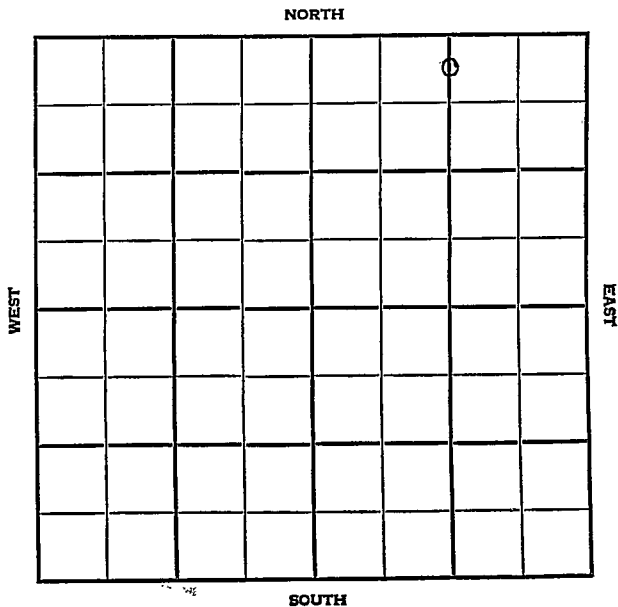
DX 78-1 PAWNEE

KANSAS

Section 16 Township 23 Range 17W

Well No. 3 Fertig

Company Peel-Hardman



Pawnee KANSAS

SEC.	TWP.	R.
16	23	17W

WELL NO. 3 Fertig FARM

COMPANY Peel-Hardman

CONTRACTOR Co. Tools

Garfield Pool

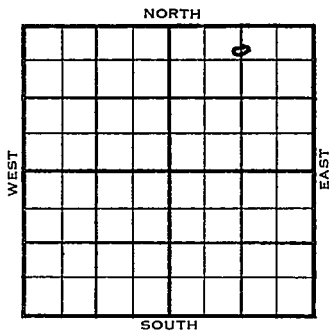
440 Ft. from N. Line

Ft. from S. Line

1320 Ft. from E. Line

Ft. from W. Line

C N/2 N/2 NE



1955	ELEVATION	REPORT
------	-----------	--------

3/30 Spud 3-27-55  
8" @ 224'

5/25 DST 4266-75 open 1 1/2 hr. gas to surface in 25 min. Rec. 310' oil 1210/30"  
5 1/2" @ 4264/175 CO to 4276 frac F/38  
boph 4 hr. F/667 bopd Comp.

Tops:	Depth	Datum
H.	3689	1588
BL.	3799	1698
L	3806	1705
C. sh	4228	2127
Cong Ch.	4245	2144
G.	5 1/2	2163
TD	4276	2175

COMPLETED

County Pawnee State Kansas

Sec. 16 (Blk. Twp.) 23 (Sur. Rge.) 17W Map No.

Operator Peel-Hardman

Well No. 3 Farm Fertig

Elev. Location C N $\frac{1}{2}$  N $\frac{1}{2}$  NE

				0	

440 Ft. From N Line NE  
1320 Ft. From E Line Quarter

Ist. Report MAR 30 1955

Completion \_\_\_\_\_

Remarks \_\_\_\_\_

Co. tools

Spudding Date 3-27-55

Drlg. Data Garfield Pool

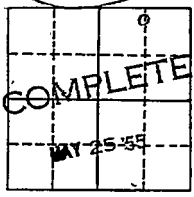
8" @ 224

FABEN GILSTRAP

County Pawnee Elev. 2101  
 Sec. 16 Twp. 23 Rge. 17W  
 Company Peel Hardman Oil Prod.  
 Farm Name Fertig No. 3

TOPS	DEPTH	LOG	DATUM
Anh.			
Tp.			
H.	<u>3689</u>		<u>1588</u>
Tr.			
Dg.			
Bl.	<u>3799</u>		<u>1698</u>
L.	<u>3806</u>		<u>1705</u>
K.C.			
B.K.C.			
Ce.			
C.	<u>sh.</u>	<u>4228</u>	<u>2127</u>
Comp. Ch.	<u>4245</u>		<u>2144</u>
M.			
K.			
Mz.			
Mq.			
V.			
S.			
S.			
A.			
R.			
Pe.			
G.			
	<u>52</u>		<u>2163</u>
TR.	<u>4276</u>		<u>2175</u>

Loc. in Sec. C N $\frac{1}{2}$  N $\frac{1}{2}$  NE  
440' NW  
 Geol. \_\_\_\_\_  
 Contr. \_\_\_\_\_  
 Pool Garfield



Date Comm. 3-27-55  
8" @ 224 DST 4266-75 open 1 $\frac{1}{2}$  hr.  
gas to surface in 25 min. Rec. 310' oil  
1210/30" 5 $\frac{1}{2}$ " @ 4264/175 CO to 4276  
frac F/ 38 boph 4 hr. F/ 667 bopd  
 Comp. \_\_\_\_\_

Co.  
 Sec.  
 T.  
 R.