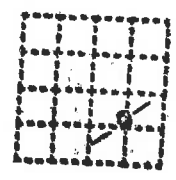


STANOLIND OIL & GAS CO.
 J.W. Paramore No. 1

SEC. 11 T. 23 R. 17 W.
 CS $\frac{1}{2}$ N $\frac{1}{2}$ SE
 1650' N SL 1320' E WL SE $\frac{1}{4}$

Total Depth. 4343
 Comm. 11-10-41 Comp. 12-2-41
 Shot or Treated.
 Contractor.
 Issued. 2-14-42

County Pawnee.



Rotary

CASING.

85/8" 683'8" cemented.

Elevation.

Production.

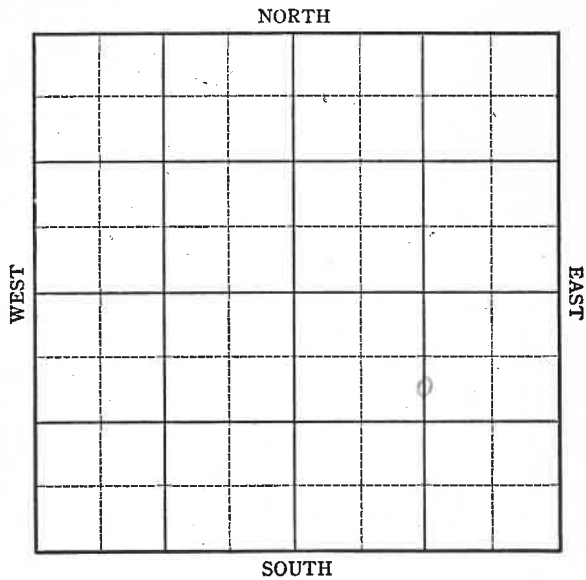
DRY.

Figures Indicate Bottom of Formations.

surface sand	140
shale blue	570
Dakota sand	630
red beds	1093
anhydrite	1120
shale and shells	1190
shale	1350
shale and lime	1471
shale	1560
salt and shale	1678
shale and shells	1895
lime & shale breaks	2017
broken lime	2124
shale & broken lime	2224
lime	2490
broken lime & shale	2595
broken lime	2668
lime & broken lime	2804
broken lime	3083
lime	3220
broken lime	3359
lime	3443
broken lime	3514
lime	3656
shale	3700
lime	4005
shale	4075
broken lime	4085
chert & conglomerate	4111
conglomerate	4126
conglomerate & chert	4163
sd greenish shale	4170
conglomerate	4183
conglomerate & chert	4196
conglomerate	4203
shale	4212
Viola lime	4243
Simpson shale	4283
Arbuckle Dolomite	4343
Total Depth.	

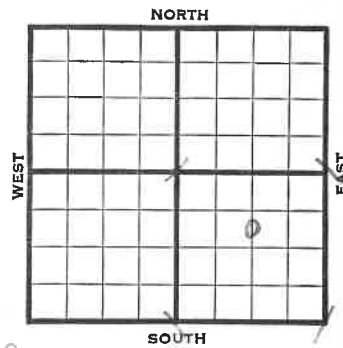
Top Lansing lime 3700
 Arbuckle Dolomite 4283-4343

Section 11 Township 23 Range 17-W
 Well No. #1 Paramore
 Company Stanolind



Sec. 11 Twp. 23 R. 17-W
 Well No. #1 Paramore Farm _____
Stanolind Company _____
 (Wild cat)

990 Ft. from N. Line
 _____ Ft. from S. Line
1320 Ft. from E. Line
 _____ Ft. from W. Line



Elev. 2090

1941		REPORT
10/29	Location	
11/6	"	
11/13	Drlg. 714'	
11/20	8" - 684' Anhy 1093'	
	Drlg. 2573'	
11/28	Ft. Riley 2240' Lans. 3700'	
	Drlg. 3924'	
12/4	Cong. 4090' Viola 4212'	
	Simp. 4243' Arb. 4283'	
	Coring 4312'	
12/10	Arb. 4283'	
	T.D. 4343'	
	Water.	
		ABANDONED

Map No. W. 84 Sec. 11 Twp. 23 R. 17W


Well No. 1 Paramore

Stanolind Company

FIRST REPORT Contractor

C SL N $\frac{1}{2}$ SE

SECTION PLAT



990 Ft. from N. Line

_____ Ft. from S. Line

1320 Ft. from E. Line

_____ Ft. from W. Line

WILDCAT

Location XX

RECORD

Cased _____ in., _____ ft.

Sand _____

Gas _____

Oil _____

Total Depth _____

PRODUCTION

1st 24 hrs. Nat. _____

1st 24 hrs. after shot _____

Gas _____ Cu. Ft.

Dry Hole _____

Abandoned _____

Date

Oct 29 1941 19 S. J. LEWIS Scout

Map No. 84 Sec. 11 Twp. 23 R. 17W

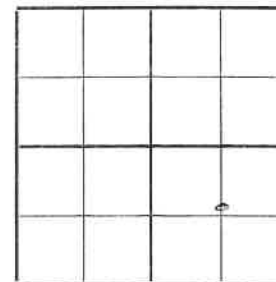
Well No. 1 Paramore

Stanolind Company

ABANDONED Contractor

C SL N $\frac{1}{2}$ SE

SECTION PLAT



990 Ft. from N. Line

_____ Ft. from S. Line

1320 Ft. from E. Line

_____ Ft. from W. Line

WILDCAT

Location _____

RECORD

Cased _____ in., _____ ft.

Sand _____

Gas _____

Oil _____

Total Depth 4848

PRODUCTION

1st 24 hrs. Nat. _____

1st 24 hrs. after shot _____

Gas _____ Cu. Ft.

Dry Hole _____

Abandoned _____

Date

DEC 10 1941 19 S. J. LEWIS Scout