

Pawnee

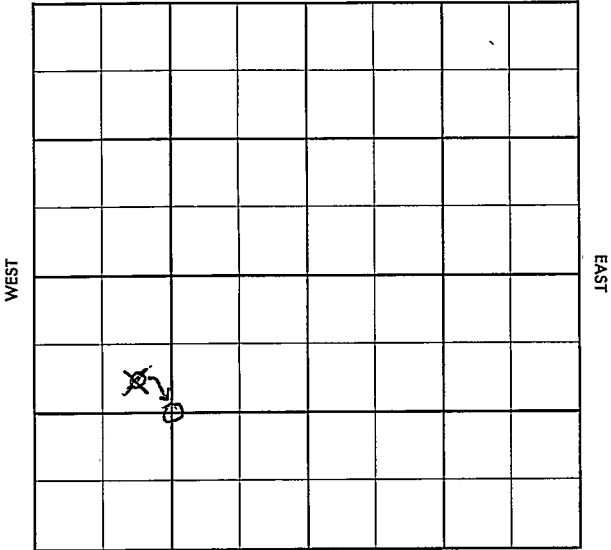
KANSAS

SECTION 17 TOWNSHIP 23 RANGE 17 W

WELL NO. #3 Hutchinson "C"

COMPANY Westpan Hydrocarbon

NORTH



SOUTH

Pawnee

KANSAS

SEC. 17	TWP. 23	R. 17W
------------	------------	-----------

WELL NO. #3 Hutchinson ~~##~~ "C" FARM

COMPANY Westpan Hydrocarbon

CONTRACTOR Hilton

Garfield

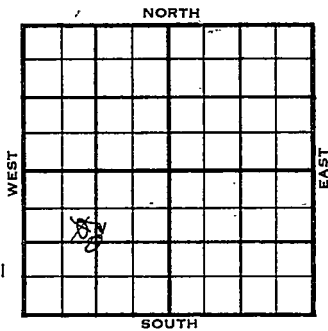
_____ Ft. from N. Line

_____ Ft. from S. Line

_____ Ft. from E. Line

_____ Ft. from W. Line

~~SE NW SW~~ *c surf*



1955	ELEVATION	REPORT
------	-----------	--------

12-21 MIR

County Parmer Elev. _____
 Sec. 17 Twp. 23 Rge. 17W
 Company Westpan Hydrocarbon
 Farm Name Hutchinson "C" No. 3

Co.

TOPS	DEPTH	LOG	DATUM
Anb.			
TP.			
H.			
Tr.			
Dg.			
Bl.			
L.			
K.C.			
B.K.C.			
Ce.			
C.			
M.			
M.			
K.			
Mz.			
Me.			
V.			
S.			
S.			
A.			
R.			
PE.			
G.			
T.D.			

Loc. in Sec. SE NW SW
 Geol. _____
 Contr. Hilton
 Pool Garfield
 FIRST REPORT
 DEC 21-55

Lse.

No.

Sec.

T.

R.

Date Comm. MIR

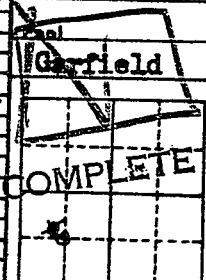
14

~~WATER~~
~~AND~~
~~LOG~~

FORM 513 REV. SUNRAY

County Parmer Elev. 2103
 Sec. 17 Twp. 23 Rge. 17W
 Company Western Hydrocarbon
 Farm Name Hutchinson #C No. 3

TOPS	DEPTH	LOG	DATUM	Loc. in Sec.
Ab.				<u>SE NW SW</u> <u>C SW 1/4</u>
Tr.				
H.	<u>3687</u>			
Tp.				
Dp.				
Bl.	<u>3790</u>		<u>1687</u>	
L.	<u>3799</u>		<u>1696</u>	
Kc.				Geol.
Rxc.				
Co.				Cont.
C. <u>3614</u>	<u>4227</u>		<u>2124</u>	<u>Hilton</u>
M. <u>cg 6674</u>	<u>4242</u>		<u>2139</u>	
M. <u>135</u>	<u>4273</u>		<u>2170</u>	
K.				
Ma.	<u>4312</u>		<u>2209</u>	<u>Garfield</u>
Mo.				
V.	<u>4352</u>		<u>2249</u>	
S.				
S.				
A.				
R.				
Pe.				
G.				
TD	<u>4362</u>			



Date Comm. FEB 15 1956

MIR DECR 28 '55 12-19-55 8 5/8

225/200 3335 JAN 1 '56 5 1/2

4360/150 WOC JAN 11 '56 JAN 18 '56

WOC FEB 1 '56 Break

4360/150 WOC JAN 11 '56 JAN 18 '56

4360/150 WOC JAN 11 '56 JAN 18 '56

4360/150 WOC JAN 11 '56 JAN 18 '56

4360/150 WOC JAN 11 '56 JAN 18 '56

~~2 1/2~~ Bopk motor 2 (2) ~~2 1/2~~
~~1 1/2~~ 4 Bopk 2 1/2" ~~2 1/2~~
~~500 ft~~ ~~1 1/2~~ FEB 8 '58

DST 4241-57 up 1 hr rec 30'
Md FP 10-15 BHP 30/30 DST
4260-75 up 90" rec 65' 50' 60M
FP 35-50 BHP 385/30 DST
4273-88 up 1 hr rec 30' oil
spkd Md BHP 120/30 CO 80/
4262-72 Frac tst wtr 5qd
32/4312-20 Frac & 4 Bopk
8 hrs POP FEB 15 '58 Ph P 150
Bopd no/wtr

R.G.

FEB 27 1958