

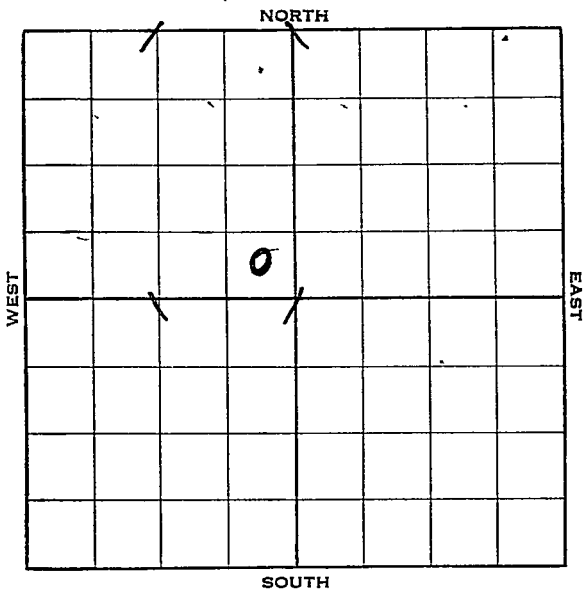
KANSAS

Harvey

Section 19 Township 23 Range 3-W

Well No. #1 Day

Company Claude Drilling



6

KANSAS Harvey

Sec. 19 Twp. 23 R. 3-W

Well No. #1 Day Farm

Claude Drilling Company

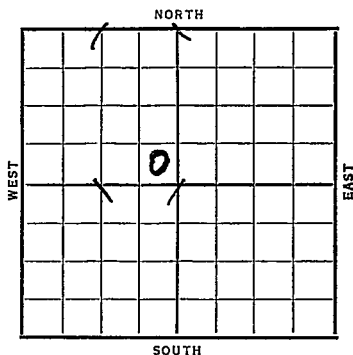
\_\_\_\_\_ Ft. from N. Line

330 Ft. from S. Line

330 Ft. from E. Line

\_\_\_\_\_ Ft. from W. Line

Elev. 1460



Date	REPORT
1938	
10/26	12" - 248'. WOC.
11/4	Drlg. 1750'.
11/12	Drlg. 3065'.
11/18	Chat. 3260-80'. 7" - 3277'.
11/25	T. D. 3351'. 1200' oil.
	S.D. repairs.
12/2	T. D. 3365'. 1800' oil.
	3000 acid.
12/7	6" - 3277'.
	Chat. 3260'.
	T. D. 3366'.
	3000 acid.
	Flow 246 bbls. 8 hrs.
	Potential 738 bbls.
	COMPLETED

Map No. 39 Sec. 19 Twp. 23 R. 3W

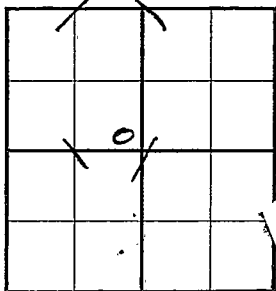
Well No. 1-Day

Claude Drilling Company

FIRST REPORT Contractor

SE NW

SECTION PLAT



\_\_\_\_\_ Ft. from N. Line

330 Ft. from S. Line

330 Ft. from E. Line

\_\_\_\_\_ Ft. from W. Line

Location \_\_\_\_\_

Rig up \_\_\_\_\_

Drilling and Remarks:

12" 248 WOC

**RECORD**

Cased \_\_\_\_\_ in., \_\_\_\_\_ ft.

Sand \_\_\_\_\_

Gas \_\_\_\_\_

Oil \_\_\_\_\_

Total Depth \_\_\_\_\_

**PRODUCTION**

1st 24 hrs. Nat. \_\_\_\_\_

1st 24 hrs. after shot \_\_\_\_\_

Gas \_\_\_\_\_ Cu. Ft.

Dry Hole \_\_\_\_\_

Abandoned \_\_\_\_\_

Date

OCT 26 1938 19

H. D. Hatfield

Scout

Harvey

KANSAS

Map No. 39 Sec. 19 Twp. 23 R. 3WWell No. 1 DayClaude Drilling

Company

Contractor

COMPLETED

SE NW

\_\_\_\_\_ Ft. from N. Line

330 Ft. from S. Line330 Ft. from E. Line

\_\_\_\_\_ Ft. from W. Line

## SECTION PLAT

		0	

Location \_\_\_\_\_

Rig up \_\_\_\_\_

Drilling and Remarks:

3000 acidF - 246/8POT 738

## RECORD

Cased 6 in., 3277 ft.Sand CHAT 3260

Gas \_\_\_\_\_

Oil \_\_\_\_\_

Total Depth 3266

## PRODUCTION

1st 24 hrs. Nat. \_\_\_\_\_

1st 24 hrs. after shot \_\_\_\_\_

Gas \_\_\_\_\_ Cu. Ft.

Dry Hole \_\_\_\_\_

Abandoned \_\_\_\_\_

Date .

DEC 7 - 193819

H. D. Hatfield Scout