KANSAS

FORM 51 5M 2-38 TPCO.

Harvey

Section 19 Township 23 Range 3-W

Well No. 4 Krehbiel & Eyman

Company Olson

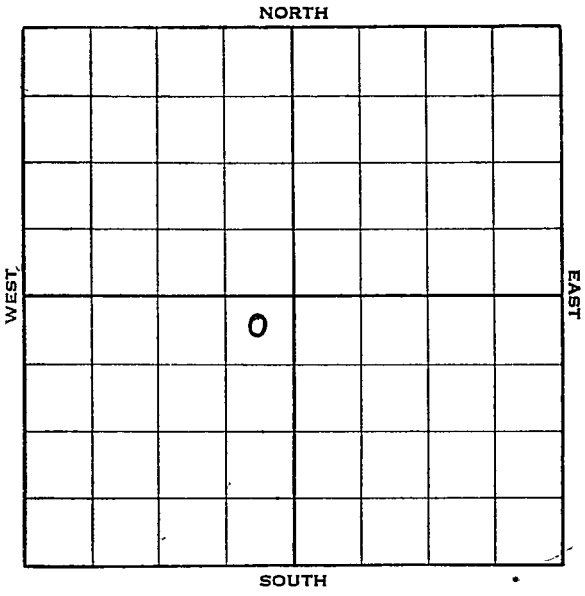

11

Form 252-A—5M—9-37 KANSAS Harvey

Sec. 19 Twp. 23 R. 3-W

Well No. #4 Krehbiel & Eyman Farm

Olson Company

330 Ft. from N. Line

Ft. from S. Line

330 Ft. from E. Line

Ft. from W. Line

Elev. 1460

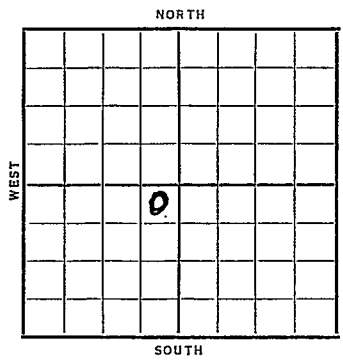

Date	REPORT
1938	
7/20	B.R.R.
7/29	"
8/5	R. R.
8/12	R U R
8/19	12" - 247'. Dlg. 1654'.
8/26	Dlg. 2780'.
9/2	Miss. 3260'. T. D. 3271'.
	5" - 3269'. RUST.
9/9	T.D. 3361'. Filled up and
	flowed, tubing.
9/14	5" - 3269'.
	Miss. 3260'.
	T. D. 3361'.
	1000 acid.
	Pump 109 bbls. 4 hrs. & 125 bbls.
	4 hours.
	Potential 629 bbls.
	COMPLETED

Form 26—1M Bks.—2-29 Harvey KANSAS

Map No. 39 Sec. 19 Twp. 23 R. 3W

Well No. 4 Krehbiel & Eyman

Olson Company

Contractor

FIRST REPORT

NE SW

330 Ft. from N. Line

Ft. from S. Line

330 Ft. from E. Line

Ft. from W. Line

SECTION PLAT

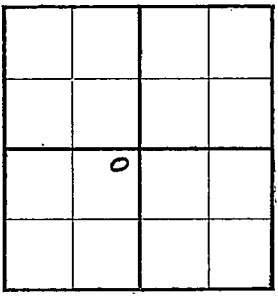

Location

Rig up

Drilling and Remarks:
BRR

RECORD

Cased in., ft.

Sand

Gas

Oil

Total Depth

PRODUCTION

1st 24 hrs. Nat.

1st 24 hrs. after shot

Gas Cu. Ft.

Dry Hole

Abandoned

Date

JUL 20 1938 19 H. D. Hatfield Scout

Form 26—1M Bks.—2-29

Harvey KANSAS

Map No. 39 Sec. 19 Twp. 23 R. 3W

Well No. 4 Krehbiel & Eyman

Olson Company

Contractor

COMPLETED

NE SW

330 Ft. from N. Line

Ft. from S. Line

330 Ft. from E. Line

Ft. from W. Line

SECTION PLAT

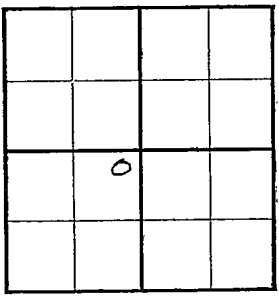

Location

Rig up

Drilling and Remarks:

1000 acid

P-10 9/4 + 12 5/4

POT 629

RECORD

Cased 5 in., 3269 ft.

~~Sand~~ MISS 3260

Gas

Oil

Total Depth 3361

PRODUCTION

1st 24 hrs. Nat.

1st 24 hrs. after shot

Gas Cu. Ft.

Dry Hole

Abandoned

Date

SEP 14 1938 19 H. D. Hatfield Scout