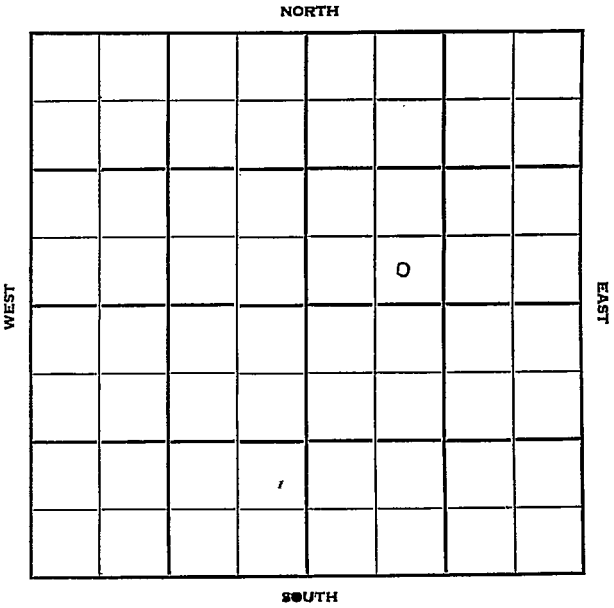


Section 19 Township 23 Range 11W

Well No. 1 Wendelburg

Company Todd Drlg.



Sec. 19 Twp. 23 R. 11W

Well No. #1 Wendelburg Farm

Todd Drlg. Company

Wildcat Contractor

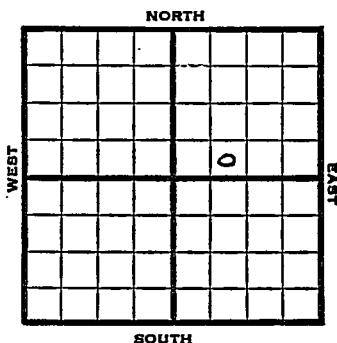
_____ Ft. from N. Line

330' Ft. from S. Line

_____ Ft. from E. Line

990' Ft. from W. Line

SE SW NE



1951 Elev. 1822' REPORT

7/25 Spud 7-21-51
8" @ 252
Anhy 575
Drlg. 1785'

9/5 Oil well TD 3732'
8" @ 252'
Anhy. 575 Br. lime 3287
Ians. 3316
DST 3494-3512 open $\frac{1}{2}$ hr. rec. 10' mud
DST 3520-27 open $\frac{3}{4}$ hr. rec. 45'
HOCM
Viola 3627
DST 3629-66 open $\frac{1}{2}$ hr. rec. 10' SOCM
Simp. 3668 Arb. 3728
DST 3729-32 open $\frac{1}{2}$ hr. rec. 240' oil
5" @ 3729 S/4 BOPD 13 hr.
12/3729-32 FU 1400' oil 7 hr.
S/6 BOPH 2 hr. S/52 BO 13 hr.
Comp. 371 BOPD

COMPLETED

County Stafford State Kansas

Sec. 19 (Blk. Twp.) 23 (Sur. Rge.) 11W Map No.

Operator Todd Drlg.

Well No. 1 Farm Wendelburg

Elev. _____ Location SE SW NE

FIRST REPORT					

330 Ft. From S Line NE

990 Ft. From W Line Quarter

JUL 25 1951

1st. Report _____

Completion _____

Remarks Texas DHM

Spudding Date 7-21-51

Drlg. Data Wildcat

8" @ 252 Anhy 575 drlg. 1785

J. E. TYRA

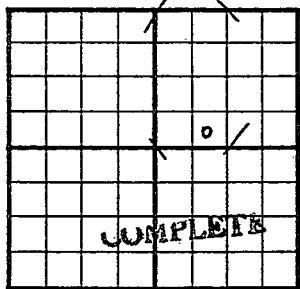
County Stafford State Kansas

Sec. 19 (Bk. 23) (Sur. 11W) (Rge.) Map No.

Operator Todd Drlg.

Well No. 1 Farm Wendelburg

Elev. 1822 Location SE SW NE



330 Ft. From S Line NE

990 Ft. From W Line Quarter

1st. Report

Completion SEP 5 1951

Remarks Wildcat

Spudding Date 7-21-51

Drlg. Data Oil well TD 3732

8" @ 252 Anhy 575 Br. lime 3287

Lans. 3316 DST 3494-3512 open 1/2 hr.

Rec. 10' mud DST 3520-27 open 3/4 hr.

Rec. 45' hocm Viola 3627 DST 3629-66

open 1/2 hr. Rec. 10' socm Simp. 3668

Arb. 3728 DST 3729-32 open 1/2 hr.

Rec. 240' oil TD 3732 ~~NE~~ 5" @ 3729

S/ 4 boph 13 hr. 12/ 3729-32

FTU 1400' oil 7 hr. S/ 6 boph 2 hr.

S/ 52 bo 13 hr. Comp. 371 bopd

J. E. TYRA