

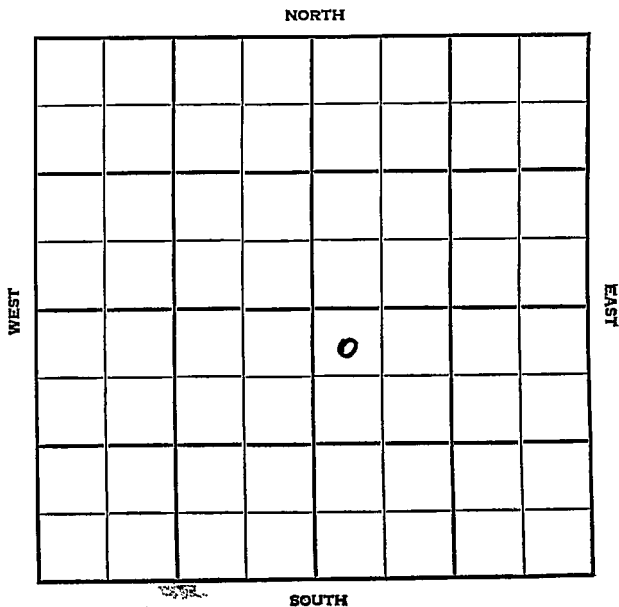
DX 78-1

Stafford KANSAS

Section 19 Township 23 Range 13W

Well No. 1 M. R. Brenn

Company Skelly Oil

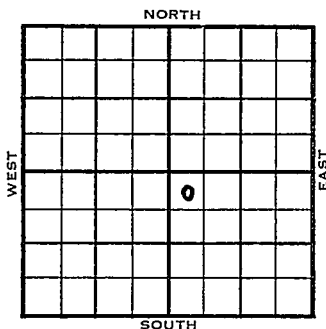


Stafford KANSAS

SEC.	TWP.	R.
19	23	13W
WELL NO.		
1 M. R. Brenn		FARM
COMPANY		
Skelly Oil		
CONTRACTOR		

Brenn Pool

330 \_\_\_\_\_ Ft. from N. Line  
 \_\_\_\_\_ Ft. from S. Line  
 \_\_\_\_\_ Ft. from E. Line  
 330 \_\_\_\_\_ Ft. from W. Line



NW NW SE

	ELEVATION	REPORT
1954	1927'	
8/11	Location	
10/27	Spud 8-184	
	Oil Well	
	TD 4015'	
	Anhy 815'	
	8" @ 825'	
	Heeb. 3372', Br. Lime 3509', Lans 3528'	
	DST 3647'-62' opn 1 hr, rec 60' 0 & GCM 170#	
	DST 3675'-3728' opn 1 hr, rec 25' Mud 1135# B KC 3779', Viola 3870'	
	DST 3846'-77' opn 45 min, rec 10' Mud 40#	
	Simp sh. 3939', Simp sd. 3951'	
	DST 3945'-65' opn 1 hr, rec 6' Mud 20#	
	Arb. 3988'	
	TD 4015'	
	5" @ 4014'	
	CO to 4008'	
	11/ 3951-53 29/ 3958-63.	
	500 A 12 g aw 4 hr.	
	PB 3743	
	61/ 3654-64 500 A S/ 9 bo 8 hr. 100	
	0 A S/ 36 bo 16 bw 19 hr. 2000 A	

1954

10/27

S/  $9\frac{1}{2}$  bo  $2\frac{1}{2}$  bw 5 hr.  
P/ 28 bo 9 bw. 24 hr.  
P/ 23 bo 6 bw 24 hr.  
P/ 20 bo 5 bw. 24 hr.  
Comp 3 9 bopd.  
11 bw.

**COMPLETED**

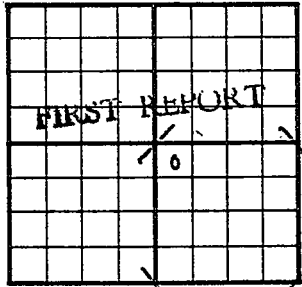
County **Stafford** State **Kansas**

Sec. **19** (Blk. Twp.) **23** (Sur. Rge.) **13W** Map No.

Operator **Skelly Oil**

Well No. **1** Farm **M. R. Brenn**

Elev. \_\_\_\_\_ Location **NW NWSE**



**330** Ft. From **N** Line **SE**

**330** Ft. From **W** Line Quarter

Ist. Report **AUG 1 1 1954**

Completion \_\_\_\_\_

Remarks \_\_\_\_\_

Spudding Date \_\_\_\_\_

Drlg. Data **Brenn Pool**

**Location**

72

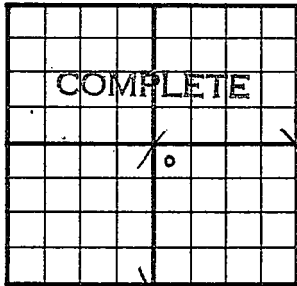
County Stafford State Kansas

Sec. 19 (Blk.) 23 (Sur. Rge.) 13W Map No.

Operator Skelly Oil

Well No. 1 Farm M. R. Brenn

Elev. 1927 Location NW NW SE



330 Ft. From N Line SE

330 Ft. From W Line Quarter

1st. Report

Completion OCT 27 1954

Remarks Brenn Pool

Spudding Date 8-18-54

Drig. Data Oil well TD 4015

Anhy 815 8" @ 825 Heeb. 3372

Br. lime 3509 Lans. 3528 DST 3647-62

open 1 hr. Rec. 60' o & gcm 170#

DST 3675-3728 open 1 hr. Rec. 25' mud

1135# B KC 3779 Viola 3870 DST 3846-

77 open 45 min. Rec. 10' mud 40#

Simp. sh. 3939 Simp. sd. 3951 DST 3945-

65 open 1 hr. Rec. 6' mud 20#

Arb. 3988 TD 4015 5" @ 4014

CO to 4008 11/ 3951-53 29/ 3958-63

500 A 12 g aw 4 hr. PB 3743 61/ 3654-

64 500 A S/ 9 bo 8 hr. 1000 A

S/ 36 bo 16 bw 19 hr. 2000 A S/ 9 1/2 bo

2 1/2 bw 5 hr. P/ 28 bo 9 bw 24 hr.

FABEN GILSTRAN

Drig. Data

P/ 23 bo 6 bw 24 hr. 20 bo

5 bw 24 hr. Comp. 39 bopd / 11 bw

1957  
 NOV 2  
 DEW H 5 11  
 DEW I 2 3 4  
 DEW 3 4 5

1957

NOV 2