

FORM 51

Kearny

19

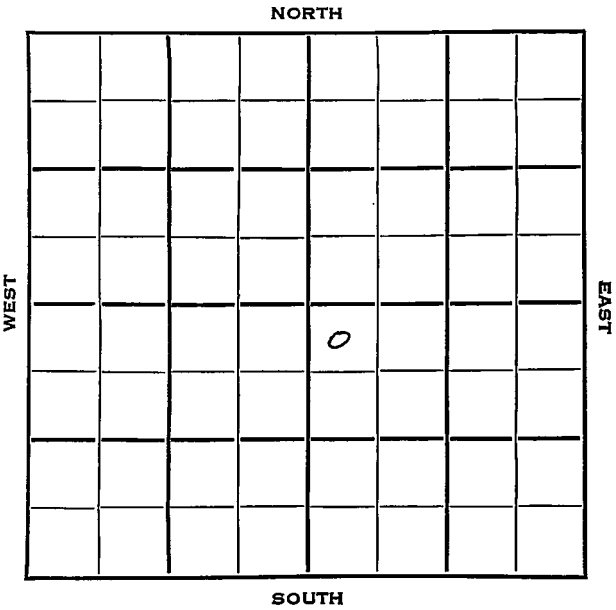
23

KANSAS 35W

Section _____ Township _____ Range _____

Well No. 1 Bronk

Company Stanolind



Kearny
23

KANSAS
35W ✓

19

Sec. _____ Twp. _____ R. _____

#1 Bronk

Well No. _____ Farm _____

Stanolind

Company _____

Contractor _____

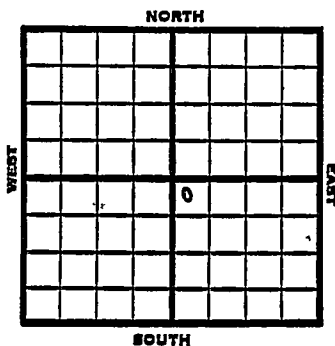
150 Ft. from N. Line

_____ Ft. from S. Line

_____ Ft. from E. Line

150 Ft. from W. Line

NW SE



1952 Elev. 3068 REPORT

- 12/17 Spud 12-7-52
8" @ 743
TD 2670
5" @ 2639
Her 2517, Win. 2584, Tow. 2639'
- 12/25 5" @ 2639
- 1/1 CO 2670 3000A no Help 66/25-34 84/2540-54
48/2557-65 36/2586-92 60/2595-2605
12/2608-10 48/2622-30,
Drlg. 7,000A
- 1/8 NR
- 1/22 NR
- 1/29 NR
- 2/5 "
- 2/12 "
- 2/19 "
- 2/26 NR
- 3/12 NR
- 3/19 "
- 3/25 Spud 12-7-52
Gas Well
TD 2670
8" @ 743
TD 2670

OVER

1953

Information brought forward

3/25 8" @ 743
TD 2670
5" @ 2639
Her 2517, Win 2584, Tow 2639
CO to 2670 SSG 3000A 66/2523-34
84/2540-54 48/2557-65 36/2586-92
60/2595-2605 12/2608-10 48/2622-30
6000 A 11000 A
Comp. $2\frac{1}{4}$ mcfgpd. 416#

COMPLETED

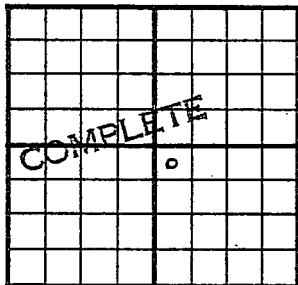
County Kearny State Kansas

Sec. 19 (Blk. 23) (Sur. 35W) Map No. 23

Operator Stanolind

Well No. 1 Farm Bronk

Elev. 3068 Location NW SE



150 Ft. From N Line SE

150 Ft. From W Line Quarter

1st. Report

Completion MAR 25 1953

Remarks

Spudding Date 12-7-52

Drig. Data Gas well TD 2670

8" @ 743 TD 2670 5" @ 2639

Her. 2517 Win. 2584 Tow. 2639

CO to 2670 SSG 3000 A 66/ 2523-34

84/ 2540-54 48/ 2557-65 36/ 2586-92

60/ 2595-2605 12/ 2608-10 48/ 2622-30

6000 A 11000 A

Comp. 2 1/2 mcf gpd 416#