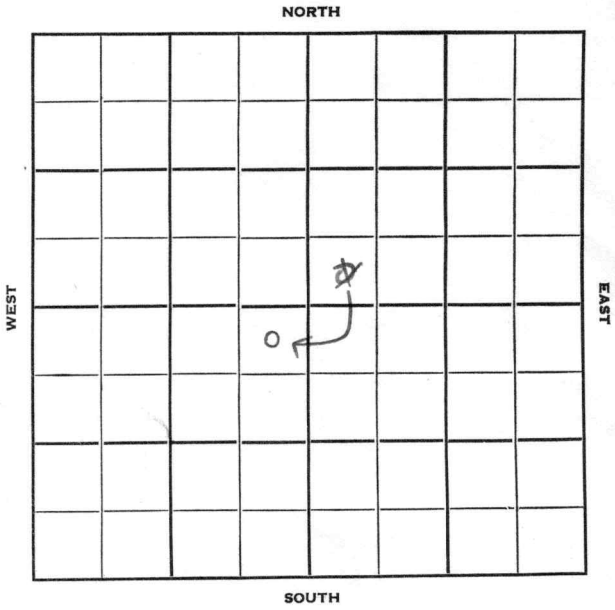


Section 19 Township 23 Range 36W

Well No. #1 Lowe

Company Ed Swearer



Sec. 19 Twp. 23 R. 36W

Well No. #1 Lowe Farm

Ed Swearer Company

Contractor

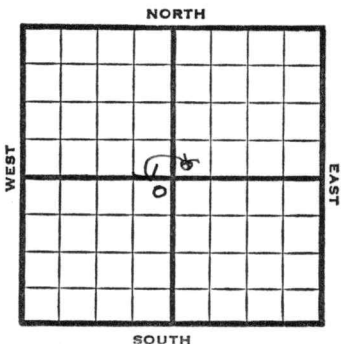
150 Ft. from N. Line

150 Ft. from S. Line

150 Ft. from E. Line

150 Ft. from W. Line

~~NE NESW~~
~~SW SW NE~~



Stanolind FO

1952 Elev. 3236' REPORT

9/4 Spud 8-20-52
10" @ 382'

9/10 Drlg.

9/17 TD 2787', 224' of Liner

9/24 NR

10/1 "

10/8 "

10/15 "

10/22 "

10/29 "

11/5 "

11/12 "

11/20 "

11/27 "

12/4 "

12/10 Spud 8-20-52

Gas Well

TD 2787'

10" @ 382

TD 2625 2500A DD 2787'

Her. 2600, Kri 2616, Win 2648,

Tow. 2708, Ft. Riley 2752

Comp. 3½ mfg

COMPLETED

County **Kearny** State **Kansas**

Sec. **19** (Blk. Twp.) **23** (Sur. Rge.) **36W** Map No.

Operator **Ed Swearer**

Well No. **1** Farm **LOW**

Elev. Location **SW SW NE**

150 Ft. From **S** Line **NE**

150 Ft. From **W** Line **Quarter**

Ist. Report **SEP 4 1952**

Completion

Remarks **Stanolind-F0**

Spudding Date **8-20-52**

Drlg. Data

10" @ 382

J. G. McGEHEE

Kansas

Map No. _____ Sec. 19 Twp. 23 R. 36W

Well No. 1 Lowe

Ed Swearer Company

CORRECTION Contractor

NE NE SW


SECTION PLAT

150 Ft. from N. Line

_____ Ft. from S. Line

150 Ft. from E. Line

_____ Ft. from W. Line



Kearny County

Location _____

Rig up _____

Drilling and Remarks:

Reported

SW SW NE

RECORD

Cased _____ in., _____ ft.

Sand _____

Gas _____

Oil _____

Total Depth _____

PRODUCTION

1st 24 hrs. Nat. _____

1st 24 hrs. after shot _____

Gas _____ Cu. Ft.

Dry Hole _____

Abandoned _____

Date

J. G. McGEHEE

SEP 10 1959

Scout

