FORM 51 25M 3-49 PETRO KANSAS Pawnee

Section 2 Township 23 Range 16W

Well No. 1 Galliart

Company Skelly

Zuck

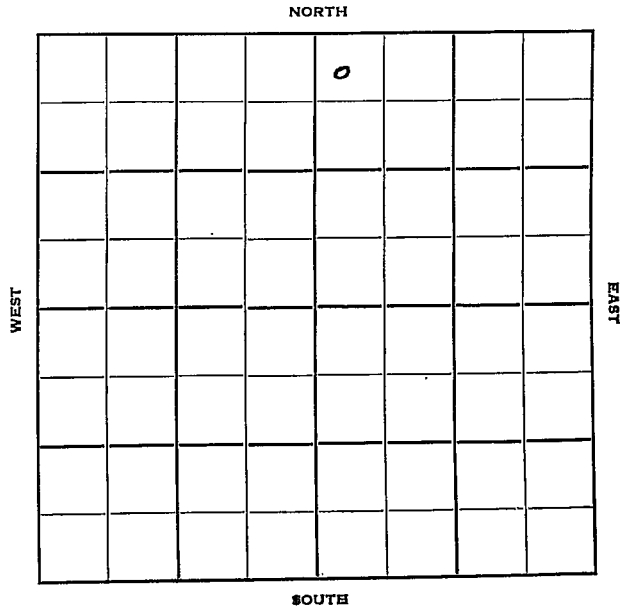

FORM 252-A
5M 10-48 PETROL

KANSAS Pawnee

Sec. 2 Twp. 23 R. 16W

Well No. #1 Galliart Farm

Skelly Company

Zuck Pool

330' Ft. from N. Line

Ft. from S. Line

Ft. from E. Line

330' Ft. from W. Line

NW NE

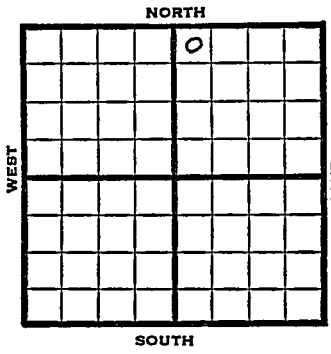

Elev 2020'

1949	REPORT
5/4	Location
5/10	8" @ 990' Drlg - 2545'
5/18	Lansing 3617' Simp 4055? Drlg 4095'
5/25	Arbuckle 4097' TD 4106' 5" @ 4099'
6/1	TD 4107' 250 acid Swb 55 bbls oil 8 hrs.
6/7	Flow 105 bbls oil + 3 W 5 hrs. 50° Gr.
6/15	"
6/21	"
6/29	TD 4107' Arb. 4098' 5"@ 4099' 250 acid Flow 111 Oil + 48 W Pot 50° Gr. Comp

COMPLETED

Form 26 200 Bks. 9-48 Petrol

Kansas

Zuck Pool

Map No. _____ Sec. 2 Twp. 23 R. 16W

Well No. 1 Galliart

Skelly Company

FIRST REPORT

Contractor

NW NE

SECTION PLAT

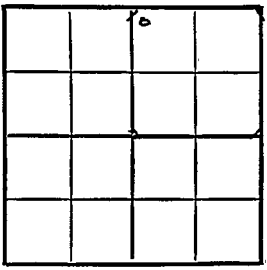

330 Ft. from N. Line

_____ Ft. from S. Line

_____ Ft. from E. Line

330 Ft. from W. Line

Pawnee County

Location X

Rig up _____

Drilling and Remarks:

RECORD

Cased _____ in., _____ ft.

Sand _____

Gas _____

Oil _____

Total Depth _____

PRODUCTION

1st 24 hrs. Nat. _____

1st 24 hrs. after shot _____

Gas _____ Cu. Ft.

Dry Hole _____

Abandoned _____

Date

MAY 4 1949 19

S. J. LEWIS Scout

Form 26 200 Bks. 6-49 Petrol

Kansas

Shady Pool

Map No. K84 Sec. 2 Twp. 23 R. 16W

Well No. 1 Galliart

Skelly Company

COMPLETE Contractor

NW NE

El. 2020

SECTION PLAT



330 Ft. from N. Line

Ft. from S. Line

Ft. from E. Line

330 Ft. from W. Line

Pawnee County

Location

Rig up

Drilling and Remarks:

Art 4098

5" @ 4099

250 acid

Flow 111 oil + 48 w

Pot

50 Sh

RECORD

Cased in., ft.

Sand

Gas

Oil

Total Depth 4107

PRODUCTION

1st 24 hrs. Nat.

1st 24 hrs. after shot

Gas Cu. Ft.

Dry Hole

Abandoned

Date

JUN 29 1949 19

S. J. LEWIS Scout