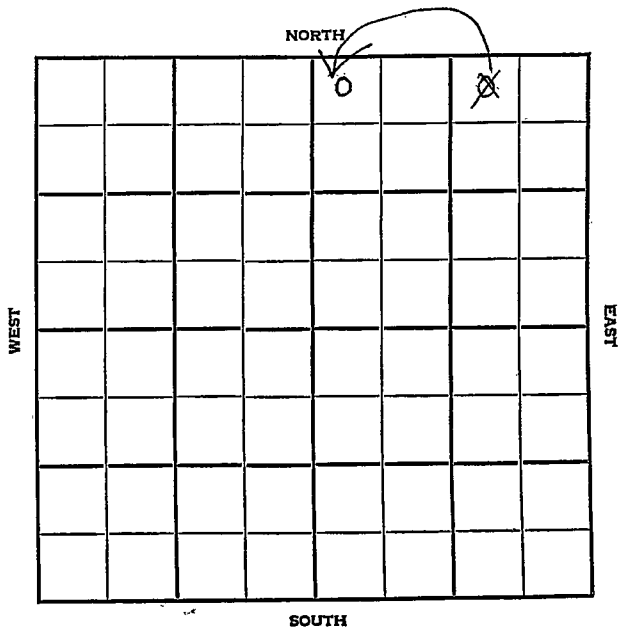


Section 2 Township 23 S Range 17 W

Well No. #1, Boyd

Company Colorado Oil & Gas & Honaker Drlg.



Pawnee

KANSAS

SEC.	TWP.	R.
2	23S	17W

WELL NO. ~~#1~~ ^{#4} Boyd FARM

COMPANY
Colorado Oil & Gas & Honaker Drlg

CONTRACTOR

Job

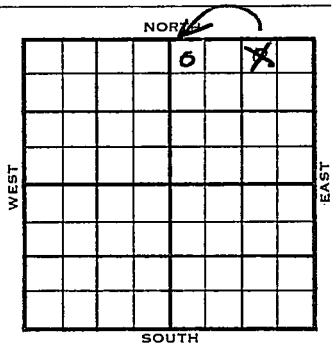
330 Ft. from N. Line

Ft. from S. Line

Ft. from E. Line

330 Ft. from W. Line

NW ^{NW} ~~NE~~ NE



1955	ELEVATION	REPORT
	2070'	

9/28	MIRT	
------	------	--

11/9	Comm 9-27-55 8 5/8" @ 255/135 H 3618 BI 3726 L 3736 Shly 4139 Cogh ch 4161 V 4253 TD 4265 DST 4167-95 open 40 min gas to surface in 2 min oil to surface in 10 min. 1240/30" 5 1/2" @ 4264/175 CO to 4250 40/4192- 4202 B/6 goph 2 hr 24/4180-86 500 A F/46 boph 6 hr Comp F/715 bopd	
------	---	--

COMPLETED

County Pattee Elev. _____
 Sec. 2 Twp. 23S Rge. 17W
 Company Colorado Oil & Gas & Honaker Drlg
 Farm Name Boyd No. 4

TOPS	DEPTH	LOG	DATUM	Loc. in Sec.
Anh.				NW NE NE
Tp.				
H.				
Tr.				
Dg.				
Bl.				
L.				
K.C.				Geol. _____
B.K.C.				Contr. _____
Ce.				
C.				
M.				
M.				Pool _____
K.				
Mz.				Job
Mq.				
V.				
S.				
S.				
A.				
R.				
Pe.				
G.				
T.D.				

FIRST REPORT

Date Comm. _____

SEP 28 1955

MTRT

H. Gardinal

Co.

Lse.

No.

Sec.

T.

R.

~~SCOUT~~ TICKET

DX-201

SEC.	TWP.	R.
2	23	17W

WELL NO.

li Boyd FARM
COMPANY

Colorado O & G & Honaker
CONTRACTOR

CORRECTION

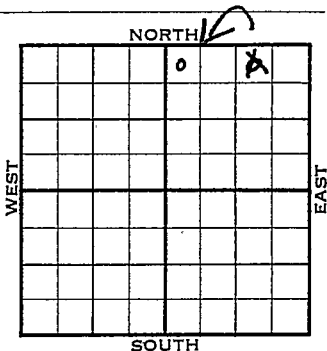
NW NW NE

330 FT. FROM N. LINE

FT. FROM S. LINE

FT. FORM E. LINE

330 FT. FROM W. LINE



~~Pawnee County~~

LOCATION
 RIG UP
 DRILLING AND REMARKS:

Reported
 NW NE NE
 #1 Boyd

RECORD	CASED	IN.	FT.
	SAND		
	GAS		
	OIL		
PRODUCTION	TOTAL DEPTH		
	1ST 24 HRS. NAT.		
	1ST 24 HRS. AFTER SHOT		
	GAS		CU. FT.
	DRY HOLE		
ABANDONED			

DATE SEP 28 1955 SCOUT L. J. Harris

County Paynee Elev. 2070
 Sec. 2 Twp. 23 Rge. 17W
 Company Colorado O & G & Honaker Drlg.
 Farm Name Boyd No. 4

TOPS	DEPTH	LOG	DATUM
Anh.			
Tr.			
H.		<u>3618</u>	<u>1548</u>
Dg.			
Bl.		<u>3726</u>	<u>1656</u>
L.		<u>3736</u>	<u>1666</u>
K.C.			
B.K.C.			
Ce.			
C. <u>shly</u>		<u>4139</u>	<u>2069</u>
M. <u>Comp. Jm.</u>		<u>4169</u>	<u>2099</u>
M.			
K.			
Mz.			
Mq.			
V.		<u>4253</u>	<u>2183</u>
S.			
S.			
A.			
R.			
PE.			
G.			
T.D.	<u>4265</u>		

Loc. in Sec. NW NW NE
 Geol. _____
 Contr. _____
 Pool ARD 161
 Job _____

		0
COMPLETE		

Date Comm. 9-27-55 NOV 9 1955
8 5/8" @ 255/135 DST 4167-95
open 40 min. gas to surface in 2 min.
oil to surface in 10 min. 1200/30"
5 1/2" @ 4261/175 CO to 4250 40/ 4192-
4202 B/ 6 goph 2 hr. 24/ 4180-86
500 A F/ 46 boph 6 hr.
Comp. F/ 715 bopd

Co.
 Lse.
 No.
 Sec.
 T.
 R.