

Finney


KANSAS

SECTION 20 TOWNSHIP 23 RANGE 32 W

WELL NO. #1 Gearhart Gas Unit

COMPANY Stanolind

NORTH



SOUTH

Finney

KANSAS

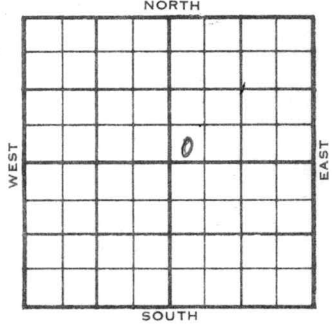
SEC. 20	TWP. 23	R. 32W
------------	------------	-----------

WELL NO. #1 Gearhart Gas Unit FARM

COMPANY Stanolind

CONTRACTOR Noble

Hugoton
 _____ Ft. from N. Line
 150 _____ Ft. from S. Line
 _____ Ft. from E. Line
 150 _____ Ft. from W. Line



SW SWNE

1956	ELEVATION 2848 GF, 2853 RB, 2850 DF	REPORT
------	--	--------

3-7

WOCR

5-23

Comm. 4-3-56
 8 5/8" @ 963 w/600
 5 1/2" @ 2573 w/1000
 CO to 2570, 12/2563-66, frac
 CO 2570,
 PB 2555', 20/2526-31, 16/2540-44,
 frac, 1,754 mcfg, 50 gwph,
 Com. open flow, 2,675 mcfgpd, 362#.
 Log topd:
 Herr. 2501', Winf. 2563'.
 TD 2576'.

COMPLETED

2848 GF

2853 RB

County **Finney** Elev. **2 850 DF**

Sec. **20** Twp. **23** Rge. **32W**

Company **Stanolind**

Farm Name **Gearhart Gas Unit** No. **1**

Co.

TOPS	DEPTH	LOG	DATUM
Anh.			
TP.			
H.			
Tr.			
Dg.			
Bl.			
L.			
K.C.			
B.K.C.			
Ce.			
C.			
M.			
M.			
K.			
Mz.			
Mq.			
V.			
S.			
S.			
A.			
R.			
Pe.			
G.			
T.D.			

Loc. in Sec. **SW SW NE**
150' S
150' W

Geol. _____
 Contr. **Noble**

Pool **Hugoton**

MAR 7 '56	
0	
FIRST REPORT	

Lse.

T. No.

Sec.

T.

R.

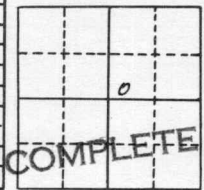
Date Comm. **WOCR**

Handwritten scribble

2848 GF
2853 RB
2850 DF

County Finney Elev. 2850
 Sec. 20 Twp. 23 Rge. 32W
 Company Stanolind
 Farm Name Gearhart Gas Unit No. 1

TOPS	DEPTH	LOG	DATUM	Loc. in Sec.
Anh. <u>Herr</u>		<u>2501</u>		SW SW NE
Tp. <u>Wing</u>		<u>2563</u>		
H.				150' SL
Tr.				150' WL
Dg.				
Bl.				
L.				
K.C.				Geol.
B.K.C.				Contr.
Ce.				
C.				
M.				Pool
M.				Hugoton
K.				
Mz.				
Mq.				
V.				
S.				
S.				
A.				
R.				
PE.				
G.				
T.D.	<u>2576</u>			



Date Comm. 4-3-56 MAY 23 1956

8 5/8" @ 963/600 5 1/2" @ 2573/1000

CO to 2570 12/ 2563-66 frac

CO 2570 PB 2555 20/ 2526-31

16/ 2540-44 frac 1,754 mcfg 50 gwph

Comp. open flow 2,675 mcfgpd 362#