

# KANSAS

FORM 51 5M 10-41 PETROL

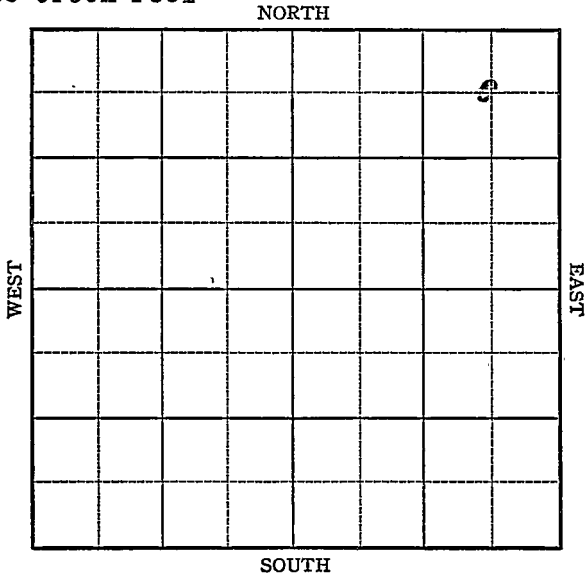
Reno

Section 23 Township 23 Range 10-W

Well No. #1 Merten Blaine

Company Lion Oil & Refining

Peace Creek Pool



Sec. 23 Twp. 23 R. 10W

Well No. 1-Horton B/aine Farm

Lion Oil & Refining Company

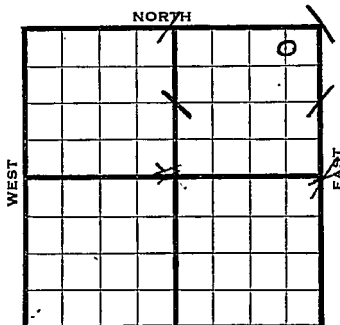
(Peace Creek pool)

510 Ft. from N. Line

\_\_\_\_\_ Ft. from S. Line

660 Ft. from E. Line

\_\_\_\_\_ Ft. from W. Line



Elev. 1760

1942

REPORT

9/23	Location
9/30	Derrick
10/7	8" - 308. Drlg. 2080
10/14	Miss. 3637 Kind. 3660 Drlg. 3706'
10/21	Viola 3780-81 TD 5" @ 3780' 2000' oil & 500' water 6 hrs.
10/28	Shut down
11/4	" "
11/11	" "
11/18	Pump 120 oil T 35% W
11/24	" " "
12/2	Viola 3780 / 5" @ 3780 T.D. 3781' Pump 50 oil plus 30 water Pot. Gravity 42

COMPLETED

Map No. 47 Sec. 23 Twp. 23 R. LOW

Well No. 1 Morton

Lion Oil & Refining Company

FIRST REPORT Contractor

C NE NE

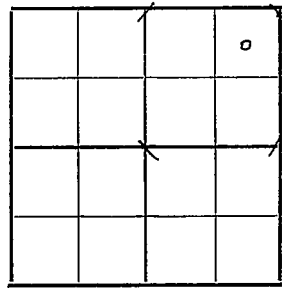
510 Ft. from N. Line

\_\_\_\_\_ Ft. from S. Line

660 Ft. from E. Line

\_\_\_\_\_ Ft. from W. Line

SECTION PLAT



PEACE CREEK POOL.

Location XXX

Rig up \_\_\_\_\_

Drilling and Remarks:

RECORD

Cased \_\_\_\_\_ in., \_\_\_\_\_ ft.

Sand \_\_\_\_\_

Gas \_\_\_\_\_

Oil \_\_\_\_\_

Total Depth \_\_\_\_\_

PRODUCTION

1st 24 hrs. Nat. \_\_\_\_\_

1st 24 hrs. after shot \_\_\_\_\_

Gas \_\_\_\_\_ Cu. Ft.

Dry Hole \_\_\_\_\_

Abandoned \_\_\_\_\_

Date

SEP 23 1942 19

S. J. LEWIS Scout

Reno

Map No. ~~KANSAS~~ Sec. 23 Twp. 23 R. 10W

Well No. 1 Morton

Lion Oil &amp; Refining Company

CORRECTION

Contractor

C NE NE

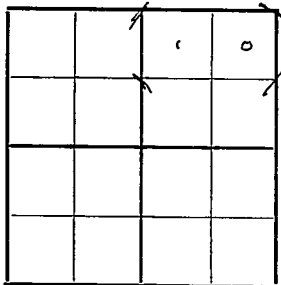
SECTION PLAT

510 Ft. from N. Line

Ft. from S. Line

660 Ft. from E. Line

Ft. from W. Line



PEACE CREEK POOL

Location XXX

Rig up

Drilling and Remarks:

corrected Drill  
Site

## RECORD

Cased \_\_\_\_\_ in., \_\_\_\_\_ ft.

Sand \_\_\_\_\_

Gas \_\_\_\_\_

Oil \_\_\_\_\_

Total Depth \_\_\_\_\_

## PRODUCTION

1st 24 hrs. Nat. \_\_\_\_\_

1st 24 hrs. after shot \_\_\_\_\_

Gas \_\_\_\_\_ Cu. Ft.

Dry Hole \_\_\_\_\_

Abandoned \_\_\_\_\_

Date

9/25 1942

S. J. LEWIS Scout

KANSAS Ren o  
 Map No. 47 Sec. 23 Twp. 23 R. 10W

Well No. 1 Blaine

Lion Oil & Refining Company

CORRECTION Contractor

C NE NE

SECTION PLAT

510 Ft. from N. Line

\_\_\_\_\_ Ft. from S. Line

660 Ft. from E. Line

\_\_\_\_\_ Ft. from W. Line

			o

PEACE CREEK POOL

Location \_\_\_\_\_

Rig up \_\_\_\_\_

Drilling and Remarks:

Reported

#1 Morton

RECORD

Cased \_\_\_\_\_ in., \_\_\_\_\_ ft.

Sand \_\_\_\_\_

Gas \_\_\_\_\_

Oil \_\_\_\_\_

Total Depth \_\_\_\_\_

PRODUCTION

1st 24 hrs. Nat. \_\_\_\_\_

1st 24 hrs. after shot \_\_\_\_\_

Gas \_\_\_\_\_ Cu. Ft.

Dry Hole \_\_\_\_\_

Abandoned \_\_\_\_\_

Date

OCT 7 1942

19

S. J. LEWIS Scout

**KANSAS**

Reno

Map No. 47 Sec. 23 Twp. 23 R. 10WWell No. 1 BlaineLion Oil & Refining Company**COMPLETED**

Contractor

C NE NE

## SECTION PLAT

510 Ft. from N. Line

\_\_\_\_\_ Ft. from S. Line

660 Ft. from E. Line

\_\_\_\_\_ Ft. from W. Line

PEACE CREEK POOL

			0

Location \_\_\_\_\_

Rig up \_\_\_\_\_

Drilling and Remarks:

*Vida 3780**5" @ 3780**Pump 50 oil + 30  
Water PD**42 @ 3780*

## RECORD

Cased \_\_\_\_\_ in., \_\_\_\_\_ ft.

Sand \_\_\_\_\_

Gas \_\_\_\_\_

Oil \_\_\_\_\_

Total Depth 3780

## PRODUCTION

1st 24 hrs. Nat. \_\_\_\_\_

1st 24 hrs. after shot \_\_\_\_\_

Gas \_\_\_\_\_ Cu. Ft.

Dry Hole \_\_\_\_\_

Abandoned \_\_\_\_\_

Date

DEC 2 1942 19

S. J. LEWIS

Scout