

KANSAS

Stevens

FORM 51 IOM 12-46 PETROL


Section 24 Township 23  
~~33~~ Range 35-W

Well No. 1 Shell

Company Cities Service

Hugoton

NORTH



SOUTH

Sec. 24 Twp. ~~33~~ 30 R. 35W

Well No. #1 Shell Farm \_\_\_\_\_

Cities Service Company

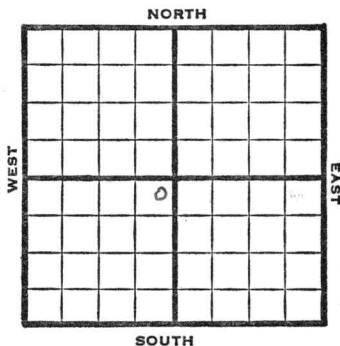
Hugoton

100 Ft. from N. Line

\_\_\_\_\_ Ft. from S. Line

100 Ft. from E. Line

\_\_\_\_\_ Ft. from W. Line



NE SW

1947 Elev. 3002' REPORT

8/6	Location
8/20	"
8/27	"
9/3	8" @ 790' WOC
9/10	TD 2715' 5" @ 2714 RUST
9/17 $\frac{1}{2}$	"
9/24	140 shots. 2630-58 - 7000 acid.
10/1	110 Shots 2570-92 1250 acid 75 " 2534-49 65 " 2514-27 1550 acid 20500 acid
10/8	"
10/15	"
10/22	"
10/29	5" @ 2714' Perf. 30,000 Acid 9,680,000 Gas TD 2715' 430# RPr

COMPLETED

Map No. \_\_\_\_\_ Sec. 24 Twp. 33 R. 35W

Well No. 1 Shell

Cities Service Company

FIRST REPORT Contractor

NE SW


SECTION PLAT

100 Ft. from N. Line

\_\_\_\_\_ Ft. from S. Line

100 Ft. from E. Line

\_\_\_\_\_ Ft. from W. Line



*Stevens*  
Kearny County

RECORD

Location X

Rig up \_\_\_\_\_

Drilling and Remarks:

Cased \_\_\_\_\_ in., \_\_\_\_\_ ft.

Sand \_\_\_\_\_

Gas \_\_\_\_\_

Oil \_\_\_\_\_

Total Depth \_\_\_\_\_

PRODUCTION

1st 24 hrs. Nat. \_\_\_\_\_

1st 24 hrs. after shot \_\_\_\_\_

Gas \_\_\_\_\_ Cu. Ft.

Dry Hole \_\_\_\_\_

Abandoned \_\_\_\_\_

Date

AUG 6 1947 19

S. J. LEWIS

Scout

Map No. 0 Sec. 24 Twp. 23 R. 35W

Well No. 1 Shell

Cities Service Company

**CORRECTION** Contractor

NE SW

SECTION PLAT

100 Ft. from N. Line

         Ft. from S. Line

100 Ft. from E. Line

         Ft. from W. Line

	a		

Kearny County

Location                                 

Rig up                                 

Drilling and Remarks:

Reported  
24-33-35W

RECORD

Cased          in.,          ft.

Sand                                 

Gas                                 

Oil                                 

Total Depth                         

PRODUCTION

1st 24 hrs. Nat.                         

1st 24 hrs. after shot                         

Gas                                  Cu. Ft.

Dry Hole                                 

Abandoned                                 

Date

AUG 13 1947 19

S. J. LEWIS

Scout

*Stevens*

Map No. 0 Sec. 24 Twp. 23 R. 35W

Well No. 1 Shell

Cities Service Company

COMPLETE Contractor

NE SW

*F13002*

SECTION PLAT

	0		

100 Ft. from N. Line

         Ft. from S. Line

100 Ft. from E. Line

         Ft. from W. Line

Kearny County

Location                                 

Rig up                                 

Drilling and Remarks:

*5' @ 2714*  
*Perf.*  
*0000000000*  
*9,680,000 Gas*  
  
*430 \* R/E*

RECORD

Cased          in.,          ft.

Sand                                 

Gas                                 

Oil                                 

Total Depth 2215

PRODUCTION

1st 24 hrs. Nat.                                 

1st 24 hrs. after shot                                 

Gas                                  Cu. Ft.

Dry Hole                                 

Abandoned                                 

Date

OCT 29 1947 19

S. J. LEWIS Scout