

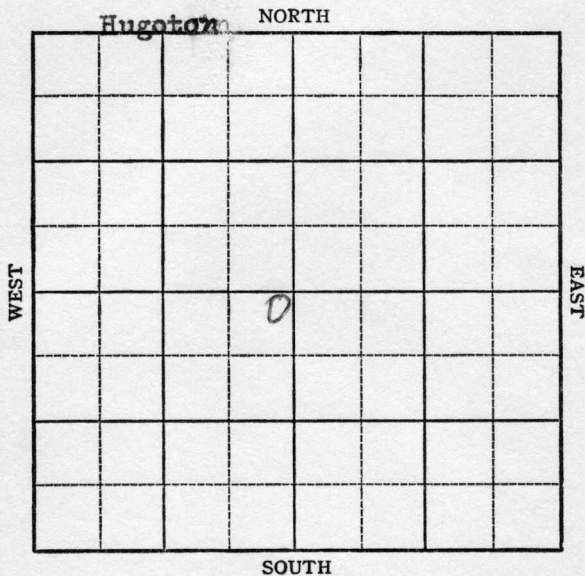
KANSAS

Kearny

Section 25 Township 23 Range 35W

Well No. 1 Hamlin

Company Cities Service



Sec. _____ Twp. _____ R. _____

Well No. #1 Hamlin Farm _____

Cities Service Company _____

Hugoton

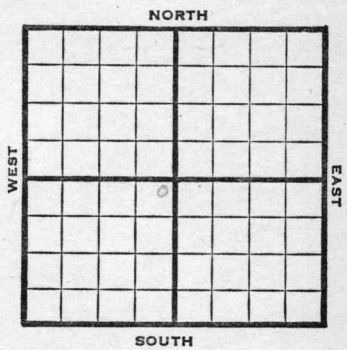
100 Ft. from N. Line

_____ Ft. from S. Line

100 Ft. from E. Line

_____ Ft. from W. Line

NE SW



1947 Elev. 2990' REPORT

9/10	RUR
9/17	8" @ 760' Drlg. 2488'
9/24	TD 2720' 5" @ 2719' RUST
10/1	"
10/8	100 shots 2626-46 ' 20 " 2618-22-6500 acid 80 " 2566-82 80 " 2524-40 70 " 2508-18-1100 acid
10/15	1000 Acid
10/22	"
10/29	5" @ 2719' Perf 30,000 Acid 9 M Gas TD 2720' 403# R Pr.

COMPLETED

Map No. _____ Sec. 25 Twp. 23 R. 35W

Well No. 1 Hamlin

Cities Service _____ Company

FIRST REPORT _____ Contractor

NE SW


SECTION PLAT

100 Ft. from N. Line

_____ Ft. from S. Line

100 Ft. from E. Line

_____ Ft. from W. Line



Kearny County

Location _____

Rig up _____

Drilling and Remarks:

R U R

RECORD

Cased _____ in., _____ ft.

Sand _____

Gas _____

Oil _____

Total Depth _____

PRODUCTION

1st 24 hrs. Nat. _____

1st 24 hrs. after shot _____

Gas _____ Cu. Ft.

Dry Hole _____

Abandoned _____

Date

SEP 10 1947 19

S. J. LEWIS

Scout

Map No. 0 Sec. 25 Twp. 23 R. 35W

Well No. 1 Hamlin

Cities Service Company

COMPLETE

Contractor

NE SW

E 1,2990

SECTION PLAT

100 Ft. from N. Line

_____ Ft. from S. Line

100 Ft. from E. Line

_____ Ft. from W. Line

Kearny County

Location _____

Rig up _____

Drilling and Remarks:

5' @ 27 ft

Prof

30000 acid

9M Gas

400 # R/2

RECORD

Cased _____ in., _____ ft.

Sand _____

Gas _____

Oil _____

Total Depth 2720

PRODUCTION

1st 24 hrs. Nat. _____

1st 24 hrs. after shot _____

Gas _____ Cu. Ft.

Dry Hole _____

Abandoned _____

Date

OCT 29 1947 19

S. J. LEWIS

Scout