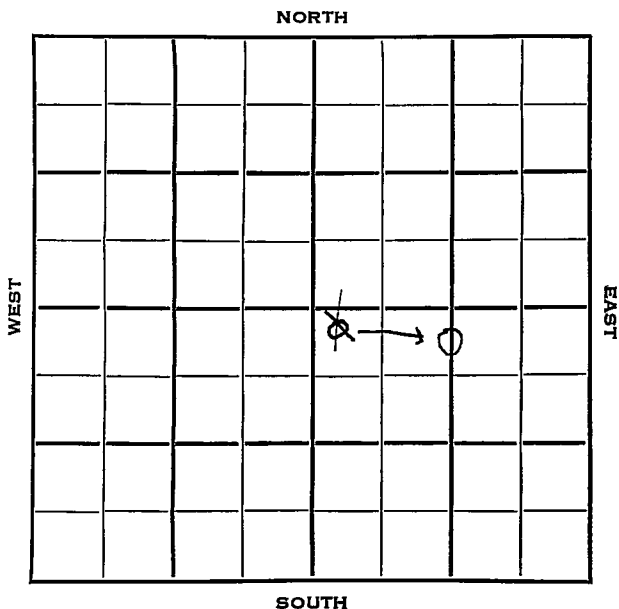


Section 26 Township 23 Range 37W

Well No. #1 Kroff

Company Kansas-Kebraska



Kearny

KANSAS

Sec. 26 Twp. 23 R. 37 W

Well No. # 1 Kroff Farm

Kansas-Nebraska Company

Contractor

330 Ft. from N. Line

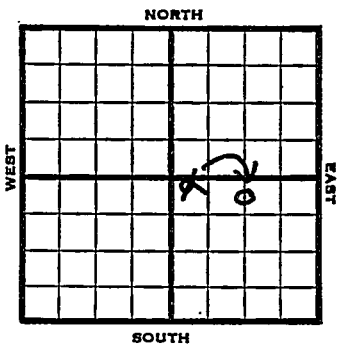
~~2540~~ Ft. from S. Line

1320
~~2440~~ Ft. from E. Line

Ft. from W. Line

~~NW SE~~

C N/2 N/2 SE



1953 Elev. 3262' REPORT

8/19 Spud 8-1-53
10" @ 305'
TD 2770' 7" @ 2765'
WOCT

8/26 CO, Testing
9/9 "

10/7 Spud 8-1-53
Gas Well
TD 2770'
10" @ 305'
TD 2770'
7" @ 2765'
CO to 2762
180/ 2710-40 108/ 2668-86 84/ 2618-32
162/ 2555-82 Kri 2555, Win 2618
Ft. Riley 2666 frac.
Comp 3,108,000 gas

COMPLETED

Kansas

Map No. _____ Sec. 26 Twp. 23 R. 37W

Well No. 1 Kroff

Kansas - Nebraska

Company

CORRECTION

Contractor

C N $\frac{1}{2}$ N $\frac{1}{2}$ SE

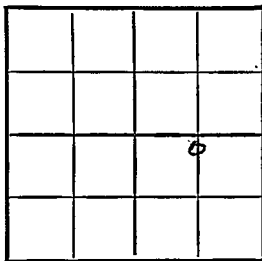
SECTION PLAT

330 Ft. from N. Line

_____ Ft. from S. Line

1320 Ft. from E. Line

_____ Ft. from W. Line



Kearny County

Location _____

Rig up _____

Drilling and Remarks:

Reported
NW SE

RECORD

Cased _____ in., _____ ft.

Sand _____

Gas _____

Oil _____

Total Depth _____

PRODUCTION

1st 24 hrs. Nat. _____

1st 24 hrs. after shot _____

Gas _____ Cu. Ft.

Dry Hole _____

Abandoned _____

Date

OCT 7 1909

J. G. McGEHEE

Scout

