

KANSAS

Stafford

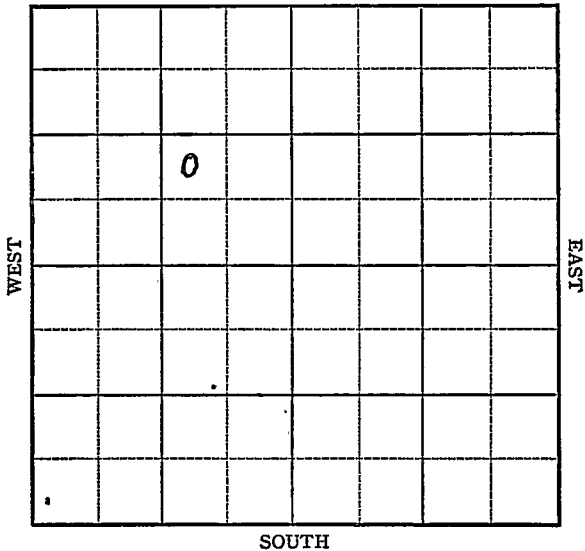
FORM 51 5M 10-41 PETROL

Section 28 Township 23 Range 12-W

Well No. 1 Hexen *(Heyen)*

Company Harry Gore

NORTH Bedford pool



Sec. 28 Twp. 23 R. 12-W

Well No. #1 Hexen Farm

Harry Gore Company

(Bedford)

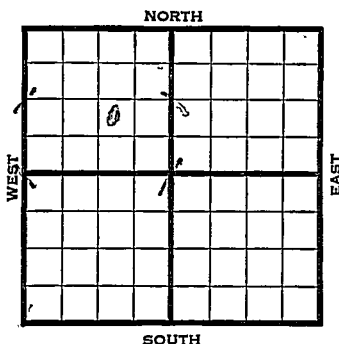
_____ Ft. from N. Line

990 Ft. from S. Line

990 Ft. from E. Line

_____ Ft. from W. Line

W. 1867



1941	REPORT
12/3	Moving in rotary tools.
12/11	8" @ 311 Anhy 683 Drlg. 1911
12/18	Drlg. 3190
12/24	Viola 3779' Drlg.
12/31	Arb. 3840 ³⁸⁴² -42' T.D. 5" - 3841 ³⁸¹⁴ ' RUST.
1942	
1/8	Lans. 3410' Arb. 3842' (Correct 5" - 3814' T.D. 3852' 1200' oil 16 hours, 2½ bailers water.
1/15	Swab 8.7 bbls. oil in 2 hours plus 25% water off bottom.
	OVER

1942
1/21

Arb. 3842'

5" - 3841'

T.D. 3852'

1000 acid.

Pump 160 oil & 200 water.

36. Gravity

COMPLETED

Map No. 47 Sec. 28 Twp. 23 R. 12W

Well No. 1 Hexen

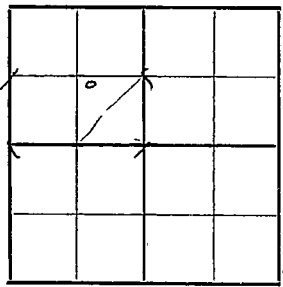
Harry Gore Company

FIRST REPORT Contractor

NW SE NW

SECTION PLAT

_____ Ft. from N. Line
990 Ft. from S. Line
990 Ft. from E. Line
_____ Ft. from W. Line



BEDFORD POOL

Location _____

Rig up _____

Drilling and Remarks:

**Moving in
Rotary Tools**

RECORD

Cased _____ in., _____ ft.
Sand _____
Gas _____
Oil _____
Total Depth _____

PRODUCTION

1st 24 hrs. Nat. _____
1st 24 hrs. after shot _____
Gas _____ Cu. Ft.
Dry Hole _____
Abandoned _____

Date

DEC 3 1941 19

S. J. LEWIS Scout

We show Shell has producer in SE NW
Your first report shows Shell has
S/2 NW. Please check
Don Schumaker

Misc Small Maps	<i>[Signature]</i>
Cards	<i>[Signature]</i>
Tracing	<i>[Signature]</i>
France Map	<i>[Signature]</i>
Scarborough Map	<i>[Signature]</i>
Moody Map	<i>[Signature]</i>
Geological Dept.	
Moody Flat Book	

Map No. _____ Sec. **28** Twp. **23** R. **12W**

Well No. **1 Heyen**

Harry Gore Company

~~CORRECTION~~ Contractor

NW SE NW

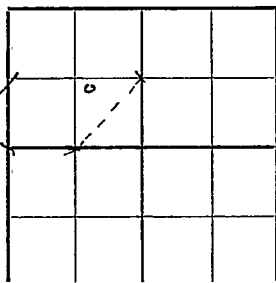
_____ Ft. from N. Line

990 Ft. from S. Line

990 Ft. from E. Line

_____ Ft. from W. Line

SECTION PLAT



BEDFORD POOL

Location _____

Rig up _____

Drilling and Remarks:

Shell Farmout

RECORD

Cased _____ in., _____ ft.

Sand _____

Gas _____

Oil _____

Total Depth _____

PRODUCTION

1st 24 hrs. Nat. _____

1st 24 hrs. after shot _____

Gas _____ Cu. Ft.

Dry Hole _____

Abandoned _____

Date

DEC 1 0 1941 19

S. J. LEWIS Scout

Map No. 47 Sec. 28 Twp. 23 R. 12W

Well No. 1 Heyen

Harry Gore Company

COMPLETEL Contractor

SECTION PLAT

NW SE NW

	o		

_____ Ft. from N. Line

990 Ft. from S. Line

990 Ft. from E. Line

_____ Ft. from W. Line

BEDFORD POOL

RECORD

Location _____

Cased _____ in., _____ ft.

Rig up _____

Sand _____

Drilling and Remarks:

Gas _____

Oil _____

Total Depth 3852

Cor 43842

5" @ 3841

1000 acid

Pump 160 ib + 200

Water P.D.

36 0/42

PRODUCTION

1st 24 hrs. Nat. _____

1st 24 hrs. after shot _____

Gas _____ Cu. Ft.

Dry Hole _____

Abandoned _____

Date

JAN 21 1942 19

S. J. LEWIS Scout