

KANSAS

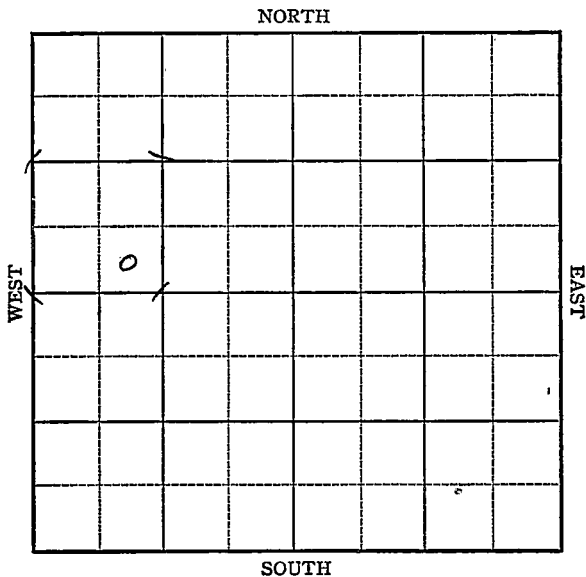
Kearny

FORM 51 5M 10-41 PETROL

Section 28 Township 23 Range 37-W

Well No. #1 Druley

Company Parker Drilling



Sec. 28 Twp. 23 R. 37-W

Well No. #1 Druley Farm

Parker Drilling Company

(Wildcat)

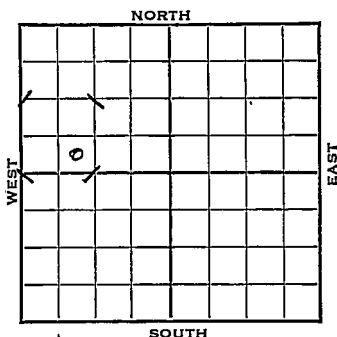
_____ Ft. from N. Line

330 - Ft. from S. Line

_____ Ft. from E. Line

990 - Ft. from W. Line

Elev. **3299**



1942

REPORT

7/22	Derrick
7/29	Spud
8/5	10" - 268' 10" - 1030 Drlg. 1115'
8/12	Drlg 2300
8/19	Anhy 2050 Drlg: 3580'
8/27	Drlg 4275
9/2	Lans. 4050 Drlg. 4500'
9/9	No Patterson sd Miss 4896 S.S.O 4934-38 Stains 5000-10 TD 5065 SD repairs.
9/16	TD 5204 in Miss SD
9/23	Miss. 4896 TD 5204 No shows

ABANDONED

Kearny

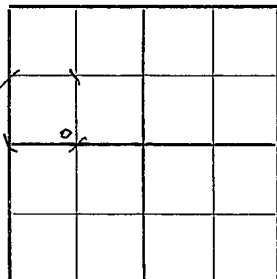
KANSAS

Map No. MM Sec. 28 Twp. 23 R. 37WWell No. 1 DruleyParker Drilling Company**FIRST REPORT**

Contractor

SE SW NW

SECTION PLAT

 Ft. from N. Line330 Ft. from S. Line Ft. from E. Line990 Ft. from W. Line

WILDCAT

Location Rig up Drilling and Remarks: **Derrick**

RECORD

Cased in., ft.Sand Gas Oil Total Depth

PRODUCTION

1st 24 hrs. Nat. 1st 24 hrs. after shot Gas Cu. Ft.Dry Hole Abandoned

Date

JUL 22 1942 19S. J. LEWIS Scout

KANSAS

Kearny

Map No. NM Sec. 28 Twp. 23 R. 37WWell No. 1 DruleyParker Drilling CompanyABANDONED Contractor

SE SW NW

SECTION PLAT

o			

_____ Ft. from N. Line

330 Ft. from S. Line

_____ Ft. from E. Line

990 Ft. from W. Line

WILDCAT

RECORD

Location _____

Cased _____ in., _____ ft.

Rig up _____

Sand _____

Drilling and Remarks:

Gas _____

Oil _____

Total Depth 5204

PRODUCTION

1st 24 hrs. Nat. _____

1st 24 hrs. after shot _____

Gas _____ Cu. Ft.

Dry Hole _____

Abandoned _____

*Miss 4896**No show*

Date

SEP 23 1942

19

S. J. LEWIS Scout