

Pawnee


KANSAS

SECTION 3 TOWNSHIP 23 RANGE 17 W

WELL NO. #6 Hutchison

COMPANY Henaker Drlg.

NORTH



SOUTH

Pawnee

KANSAS

SEC. 3	TWP. 23	R. 17W
-----------	------------	-----------

WELL NO.

#6 Hutchison

FARM

COMPANY

Honaker Drlg.

CONTRACTOR

Co. Tools

Garfield

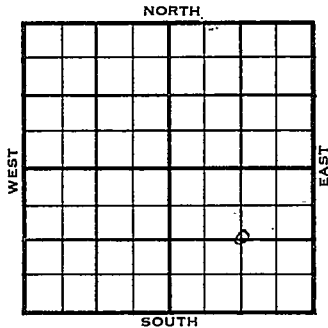
Ft. from N. Line

Ft. from S. Line

Ft. from E. Line

Ft. from W. Line

C SE/4



	ELEVATION	REPORT
1955	2103	
11-30	Comm. 11-23-55 8" @ 254/ 200 Drlg. 2785.	
<u>1956</u>		
1-25	5 $\frac{1}{2}$ " @ 4298 CO. to 4268, 26/ 4192-4202, 500 A S/ $\frac{3}{4}$ boph, 4 hrs., frac S/ 14 boph, 6 hrs. Comp. 125 bopd, 10% wtr. H. 3637 BL. 3744 L. 3753 C. Shaley 4161 Cong. Chert 4187 V. 4282 TD 4299'	

COMPLETED

County Pawnee Elev. _____
 Sec. 3 Twp. 23 Rge. 17W
 Company Honaker Drlg.
 Farm Name Hutchison No. 6

TOPS	DEPTH	LOG	DATUM
Anh.			
Tr.			
H.			
Tr.			
Dg.			
Bl.			
L.			
K.C.			
B.K.C.			
Ce.			
C.			
M.			
M.			
K.			
Mz.			
Me.			
V.			
S.			
S.			
A.			
R.			
PE.			
G.			
T.D.			

Loc. in Sec. C SE/4

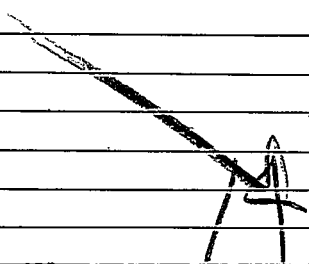
Geol. _____
 Contr. _____
 Co. tools _____

Pool Garfield

NOV 30 '55

FIRST REPORT

Date Comm. 11-23-55
8" @ 25L/200 drlg. 2785



Co.
Lse.
No.
Sec.
T.
R.

County Pawnee Elev. 2103
 Sec. 3 23 Rge. 17W
 Company Honaker Drlg.
 Farm Name Hutchison No. 6

TOPS	DEPTH	LOG	DATUM	Loc. in Sec.
Anh.				C SE/4
Tr.				
H.	3637			
Tr.				
Dg.				
Bl.	3744			
L.	3753		1650	
K.C.				Geol.
B.K.C.				Contr.
Ce.				
C. <i>Shales</i>	4161		2058	Co. tools
M. <i>Cony chpt</i>	4187		2084	
M.				Pool
K.				Garfield
Mz.				
Mq.				
V.	4282		2099	
S.				
S.				
A.				COMPLETE
R.				
PE.				
G.				
TR.	4299			

Date Comm. 11-23-55 JAN 25 1956

8" @ 254/200 5 1/2" @ 4298 CO to 4268

26/ 4192-4202 500 A S/ 1/4 boph

4 hr. frac S/ 1/4 boph 6 hr.

Comp. 125 bopd 10% wtr.