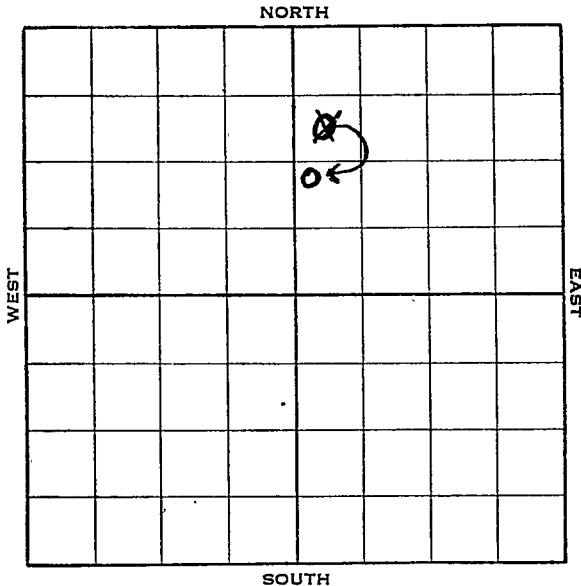


Harvey

Section 30 Township 23 Range 3-W

Well No. 2 ~~X~~ Short

Company Central Oil



Sec. 30 Twp. 23 R. 3-W

Well No. ~~X1~~ Short #2 Farm

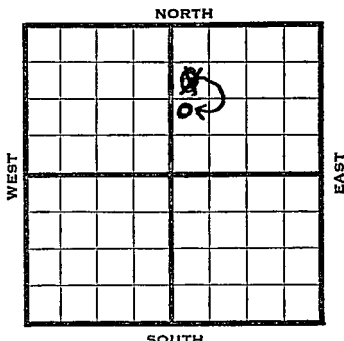
Central Oil Company

~~990~~ Ft. from N. Line

1256 Ft. from S. Line

_____ Ft. from E. Line

266
~~330~~ Ft. from W. Line



Elev. 1458

1938	REPORT
4/13	B.R.R.
4/22	12" @ 261'. Drlg. 575'.
4/29	Drlg. 2750'.
5/6	Drlg. 3150'.
5/12	" "
5/18	5" @ 3325'.
	Chat 3258'.
	T.D. 3366'.
	2000 acid.
	Potential 910 bbIs, (Pump)
	COMPLETED

Map No. 39 Sec. 30 Twp. 23 R. 3W

Well No. 1 Short

Central Oil

Company

Contractor

FIRST REPORT

SECTION PLAT

990 ¹ SW NW NE
 Ft. from N. Line
 _____ Ft. from S. Line
 _____ Ft. from E. Line
 330 Ft. from W. Line

		0	

Location _____

Rig up _____

Drilling and Remarks:
BRR

RECORD

Cased _____ in., _____ ft.

Sand _____

Gas _____

Oil _____

Total Depth _____

PRODUCTION

1st 24 hrs. Nat. _____

1st 24 hrs. after shot _____

Gas _____ Cu. Ft.

Dry Hole _____

Abandoned _____

Date

APR 13 1938 19 H. D. Hatfield Scout

Harvey KANSAS

Map No. _____ Sec. 30 Twp. 23 R. 3W

Well No. 2-Short

Central Oil Company

Approx

Contractor

CW L NE

CORRECTION

SECTION PLAT

_____ Ft. from N. Line

1256 Ft. from S. Line

_____ Ft. from E. Line

266 Ft. from W. Line

CORRECTION

Location _____

RECORD

Rig up _____

Cased _____ in., _____ ft.

Drilling and Remarks:

Sand _____

*first reported
as SW NW NE
corrected to
CW L NE
number also corrected
to #2*

Gas _____

Oil _____

Total Depth _____

PRODUCTION

1st 24 hrs. Nat. _____

1st 24 hrs. after shot _____

Gas _____ Cu. Ft.

Dry Hole _____

Abandoned _____

Date

MAY 18 1938

E. D. Hatfield

19

Scout

Harvey KANSAS

Map No. 39 Sec. 30 Twp. 23 R. 3W

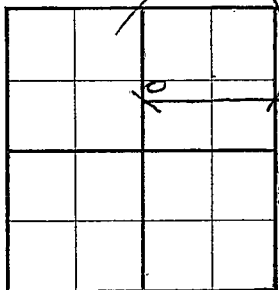
Well No. 2 Short

Central Oil Company

COMPLETED

Contractor
*See correction ticket
Attached*
SECTION PLAT

**Approx
C W L N E**



_____ Ft. from N. Line

1256 Ft. from S. Line

_____ Ft. from E. Line

266 Ft. from W. Line

Location _____

Rig up _____

Drilling and Remarks:

2000 acid
POT 910
(Pump)

RECORD.

Cased 5 in., 3325 ft.

Sand CHAT 3258

Gas _____

Oil _____

Total Depth 3366

PRODUCTION

1st 24 hrs. Nat. _____

1st 24 hrs. after shot _____

Gas _____ Cu. Ft.

Dry Hole _____

Abandoned _____

Date

MAY 18 1938 19 H. D. Hatfield Scout