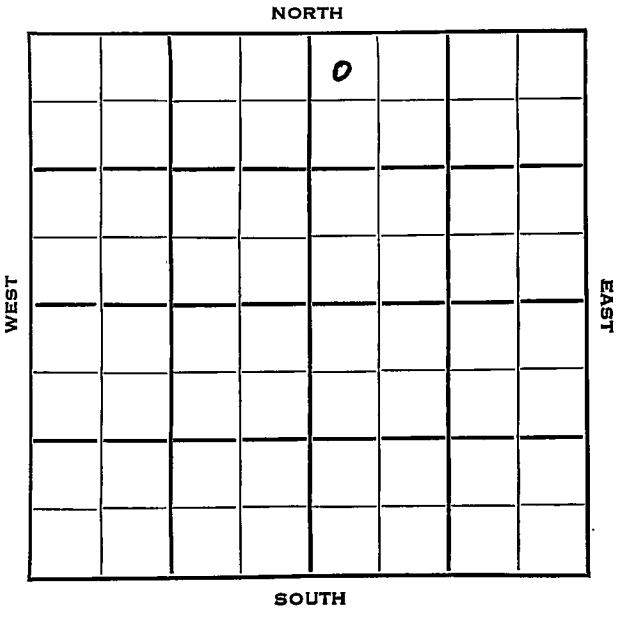


Section 30 Township 23 Range 14 W

Well No. # 1 Cadman

Company Greenland Drlg. et al



Stafford

KANSAS

SEC.	TWP.	R.
30	23	14W

WELL NO.

#1 Cadman

FARM

COMPANY

Greenland Drlg. et al

CONTRACTOR

Wildcat.

330

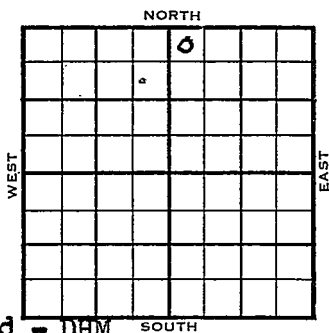
Ft. from N. Line

Ft. from S. Line

Ft. from E. Line

330

Ft. from W. Line



NW NW NE

CSO, Amerada &amp; Stanolind - DHM

1953

ELEVATION

1973'

REPORT

9/9

Location

9/16

8" @ 207'

Drlg 3044'

9/23

Heeb 3452, Br. L. 3585, Lans 3597,

DST 3786'-3803' 1 hr, 500' oil,

60' HO&amp;GCM, 900# Cong 3902, V. 3958

Simp 4020, Arb 4074'

RTD 4090'

5" @ 3840'

9/30

/3788-92 /3792-96 FU 375' oil  
1 1/2 hrs.

10/7

500 A 5 boph 3796-3810

10/14

N.R.

10/21

P/ 11 boph 12hrs. elec to 5 boph

10/28

N.R.

OVER

1953  
11/4

OilWell  
TD 4090'  
8" @ 207'  
Heeb 3452', Br. lime 3585', Lans  
3597'  
DST 3786-3803', opn 1 hr., rec. 500'  
oil, 60' ho & gem, 900#  
Cong 3902, Viola 3958, Simp 4020',  
Arb. 4074'  
TD 4090'  
5" @ 3840'  
Perf w 3788-92, 3792-96  
FU 375' oil 1½ hrs., 500A  
5 boph  
Perf/3796-3810  
P/11 boph 12 hrs., dec. to 5 boph  
Comp. 163 bopd 2% wtr.

**COMPLETED**


County **Stafford** State **Kansas**

Sec. **30** (Blk. Twp.) **23** (Sur. Rge.) **14W** Map No.

Operator **Greenland Drilling, et al.**

Well No. **1** Farm **Cadman**

Elev. \_\_\_\_\_ Location **NE 1/4 NW 1/4**



**330** Ft. From **W** Line **NE**

**330** Ft. From **W** Line **Quarter**

Ist. Report **SEP 9 1953**

Completion \_\_\_\_\_

Remarks **CSO, Amerada & Stanolind - DIM**

Spudding Date \_\_\_\_\_

Drlg. Data **Wildcat**

J. G. McGEHEE

