

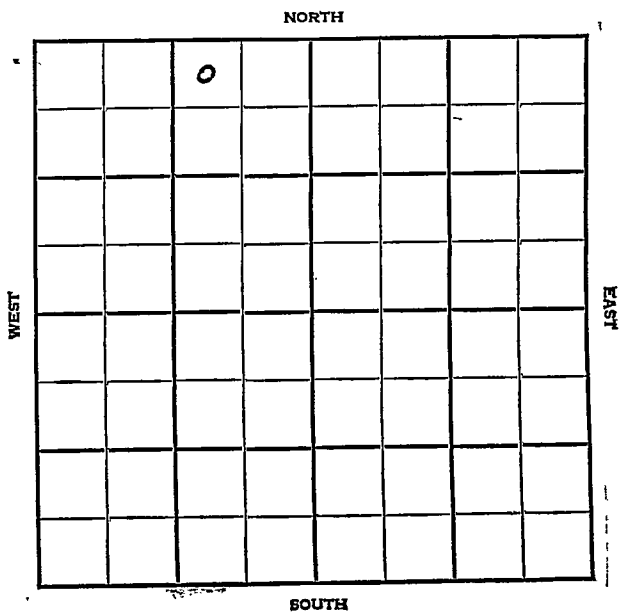
Pawnee KANSAS

DX 78-1

Section 31 Township 23 Range 15W

Well No. 1 Hill "B"

Company M. B. Armer



PAWNEE KANSAS

SEC. 31 TWP. 23 R. 15 W

WELL NO.

1 Hill "B"

FARM

COMPANY

M. B. Armer

CONTRACTOR

Armer

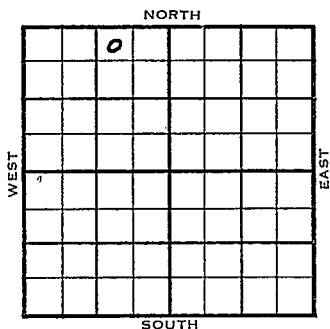
Benson Pool

330 Ft. from N. Line

Ft. from S. Line

990 Ft. from E. Line

Ft. from W. Line



NW NE NW
Conoco FO

1954	ELEVATION	REPORT
	2054'	
6/15	Spd _g 6-12-54 8" @ 295'	Simp/ sd. test
6/23	Heeb 3497' Br. li 3629' Lans 3638' Drlg. 3650'	
6/30	Spud 6-12-54 - D&A TD 4060' 8" @ 295' Heeb 3497', Br line 3629', Lans 3638' DST 3640-45, opn 3/4 hrs., rec. 7' mud 1200# DST 3760-75', opn 1 hr., rec. 62' socm 600# DST 3782-3800', opn 3/4 hrs., rec. 15' socm, 650# Simp. 4012' TD 4060' - D&A	

ABANDONED

Pawnee

Kansas

County

State

31

(Blk.)
(Twp.)

25

(Sur.)
(Rge.)

15W

Sec.

Map No.

M. D. Arner

Operator

I

Hill "B"

Well No.

Farm

NW NE NW

Elev.

Location.

550

N

NW

Ft. From Line

550

E

Ft. From Line Quarter

JUN 15 1954

1st. Report

Completion

Conoco farmout
Simp. sd. test

Remarks

Arner - Contr.

6-12-54

Spudding Date

Senon Pool

Drig. Data

3 295

	10				

FIRST REPORT

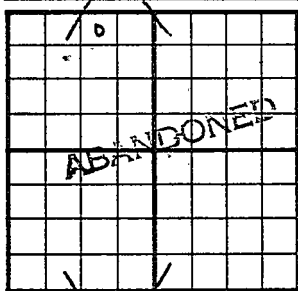
County Pawnee State Kansas

Sec. 31 (Blk. Twp.) 23 (Sur. Rge.) 15W Map No.

Operator M. B. Armer

Well No. 1 Farm Hill "B"

Elev. 2054 Location NW NE NW



330 Ft. From N Line NW

990 Ft. From E Line Quarter

1st. Report

Completion JUN 30 1954

Remarks Benson Pool

Armer - Contr.

Spudding Date 6-12-54

Drlg. Data D & A TD 4060

8" @ 295 Heeb. 3497 Br. lime 3629

Lans. 3638 DST 3640-45 open 3/4 hr.

Rec. 7' mud 1200# DST 3760-75

open 1 hr. Rec. 62' socm 600#

DST 3782-3800 open 3/4 hr. Rec. 15' socm

650# Simp. 4012 TD 4060

D & A

J. G. McGEHEE