KANSAS

FORM 51 5M PETROL

Stafford

Section 32 Township 23 Range 11-W

Well No. #1 Volker

Company Great Lakes Carbon

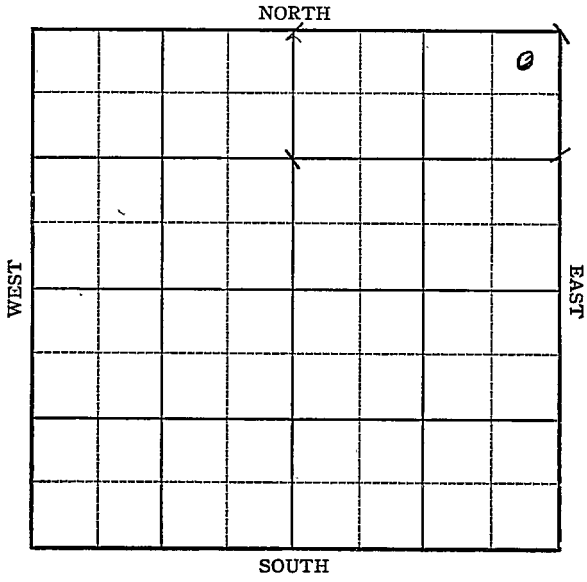

FORM 252-A
5M 9-43 GASS

KANSAS

Stafford

Sec. 32 Twp. 23 R. 11-W

Well No. #1 Volker Farm

Great Lakes Carbon Company

330 Ft. from N. Line

Ft. from S. Line

330 Ft. from E. Line

Ft. from W. Line

Elev. 1824

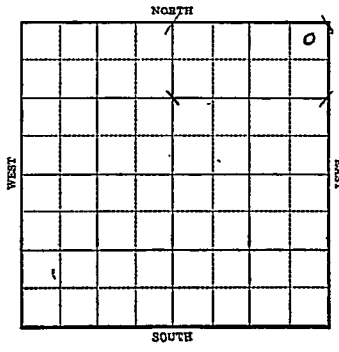

1943	REPORT
10/6	Location
10/13	Rotary
10/20	10" @ 212 Drlg. 1752'
10/27	Lans 3325 SO 3413-18, 3459-60 T.D. 3465 Run csg.
11/3	5" @ 3457 T.D. 3466 1/2 bbl oil SSW
11/10	1000 acid-1/2 bailer oil in 8 hrs.
11/17	" " " "
11/24	" " "
12/1	TD 3466'
12/8	"
12-15	TD 3473' 4000 acid Pump 24 oil and 24 water in 24 hours.
12/22	Lans 3325' 5% @ 3457 5000 acid Pump 24 oil Pot 24 water TD 3473 Gravity 42

COMPLETED

Form 26 200 Bks 5-42 Petrol Stafford

KANSAS

Map No. 1 Sec. 32 Twp. 23 R. 11W

Well No. 1 Volker

Great Lakes Carbon Company

FIRST REPORT Contractor

NE/C

330 Ft. from N. Line

____ Ft. from S. Line

330 Ft. from E. Line

____ Ft. from W. Line

SECTION PLAT

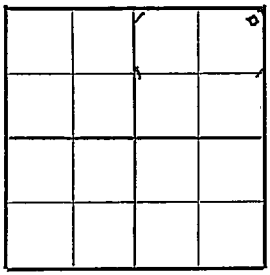

Zenith Pool

Location X

Rig up

Drilling and Remarks:

RECORD

Cased ____ in., ____ ft.

Sand

Gas

Oil

Total Depth

PRODUCTION

1st 24 hrs. Nat.

1st 24 hrs. after shot

Gas ____ Cu. Ft.

Dry Hole

Abandoned

Date

OCT 6 1943 19

S. J. LEWIS Scout

Form 26 200 Bks 5-42 Petrol

Stafford

KANSAS

Map No. 47 Sec. 32 Twp. 23 R. 11W

Well No. 1 Volker

Great Lakes Carbon Company

COMPLETED Contractor

NE/C

330 Ft. from N. Line

Ft. from S. Line

330 Ft. from E. Line

Ft. from W. Line

SECTION PLAT



Zenith Pool

Location

Rig up

Drilling and Remarks:

Lans 3325

5" @ 3457

5000 acid

Pump 24 oil Pot

24 Water.

42 Gr

RECORD

Cased in., ft.

Sand

Gas

Oil

Total Depth 3473

PRODUCTION

1st 24 hrs. Nat.

1st 24 hrs. after shot

Gas Cu. Ft.

Dry Hole

Abandoned

Date

DEC 2 2 1943 19

S. J. LEWIS Scout